Ottawa, Ohio
Ohio Statewide Imagery Program

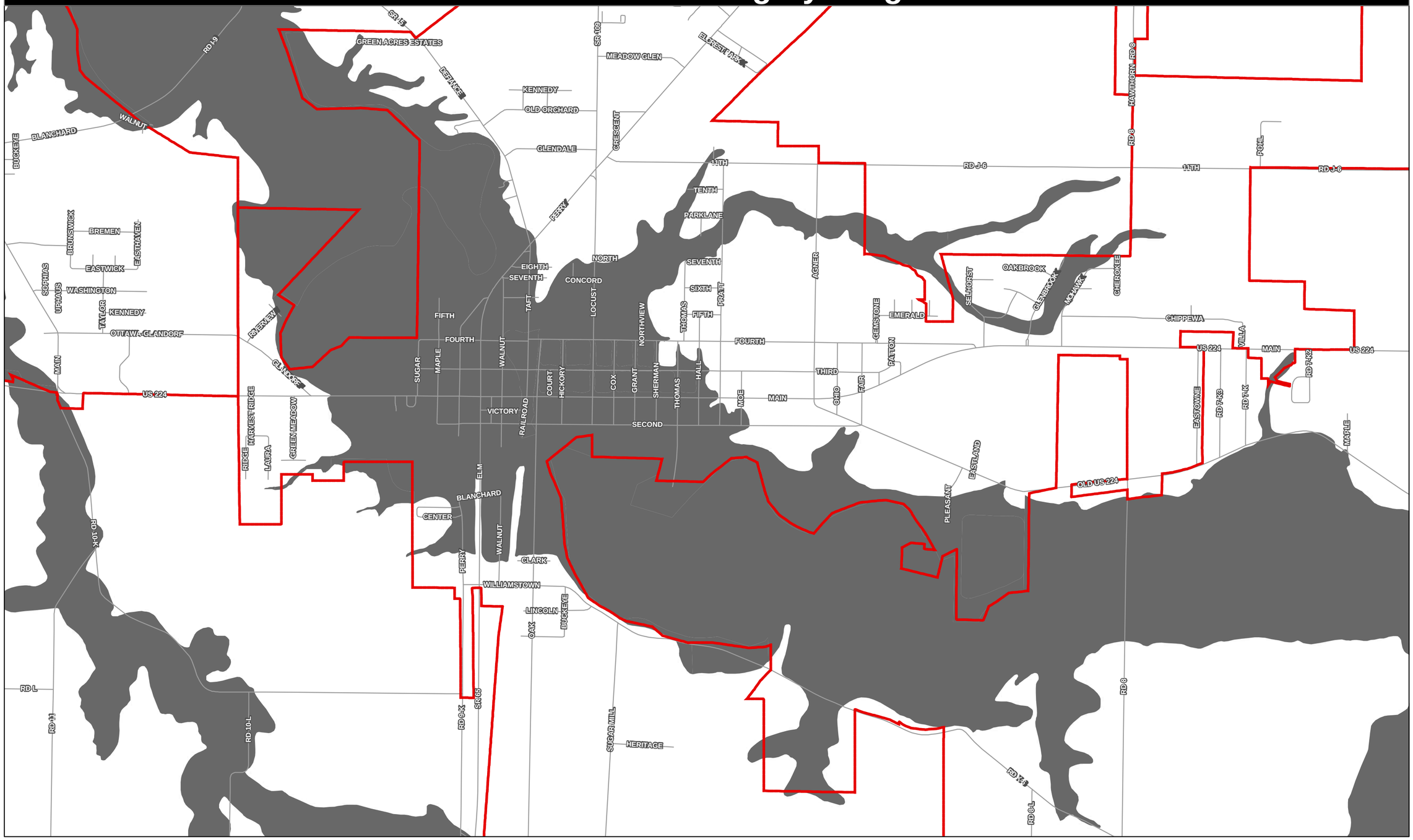

Data Source:
Office of Information Technology
Ohio Geographically Referenced Information Program
2006 OSIP Imagery
2006 OSIP DEM
2007 LBRS Centerlines
FEMA
Flood Plain
ODNR
County Boundaries
ODOT
Municipal Boundaries

0 1,050 2,100 4,200 6,300 8,400 Feet

City

100 Yr Flood Plain

LBRS Centerlines PUT

Ottawa, Ohio
Ohio Statewide Imagery Program

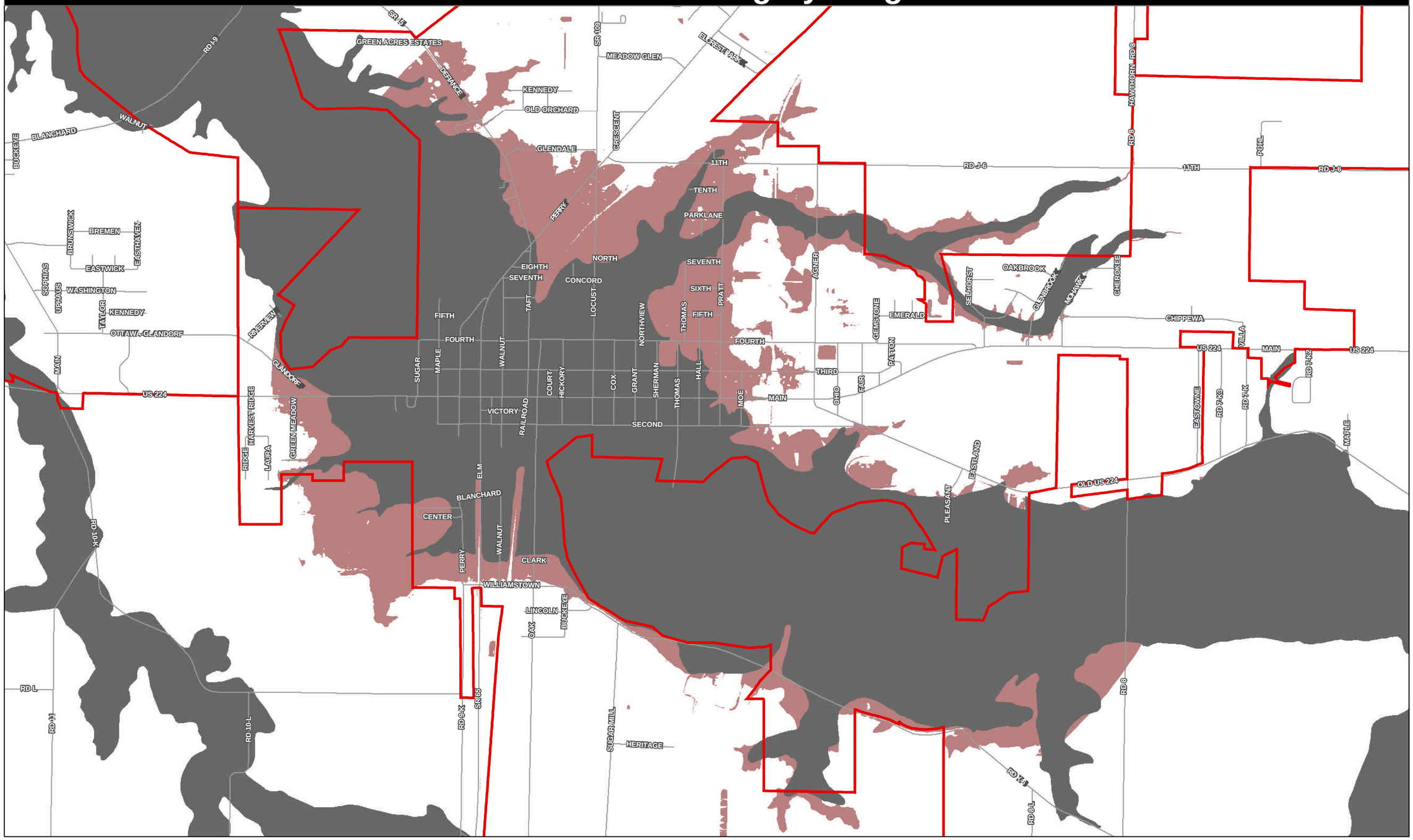

Data Source:
Office of Information Technology
Ohio Geographically Referenced Information Program
2006 OSIP Imagery
2006 OSIP DEM
2007 LBRS Centerlines
FEMA
Flood Plain
ODNR
County Boundaries
ODOT
Municipal Boundaries

0 1,050 2,100 4,200 6,300 8,400 Feet

City
LBRS Centerlines PUT
Reported Extent ~732'
100 Yr Flood Plain

Ottawa, Ohio
Ohio Statewide Imagery Program

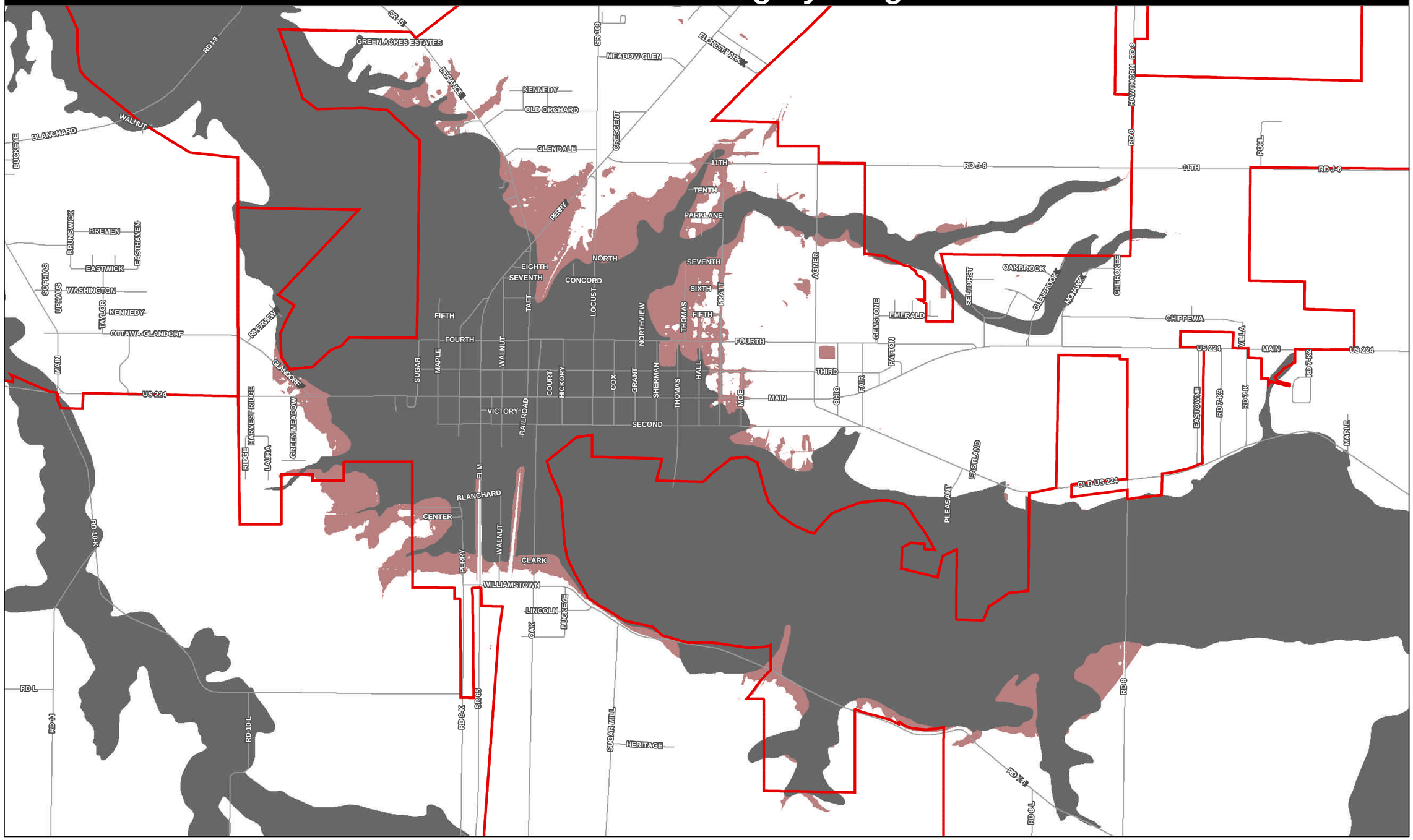

Data Source:
Office of Information Technology
Ohio Geographically Referenced Information Program
2006 OSIP Imagery
2006 OSIP DEM
2007 LBRS Centerlines
FEMA
Flood Plain
ODNR
County Boundaries
ODOT
Municipal Boundaries

0 1,050 2,100 4,200 6,300 8,400 Feet

City
LBRS Centerlines PUT
River Gage 730.7'
100 Yr Flood Plain

Ottawa, Ohio
Ohio Statewide Imagery Program

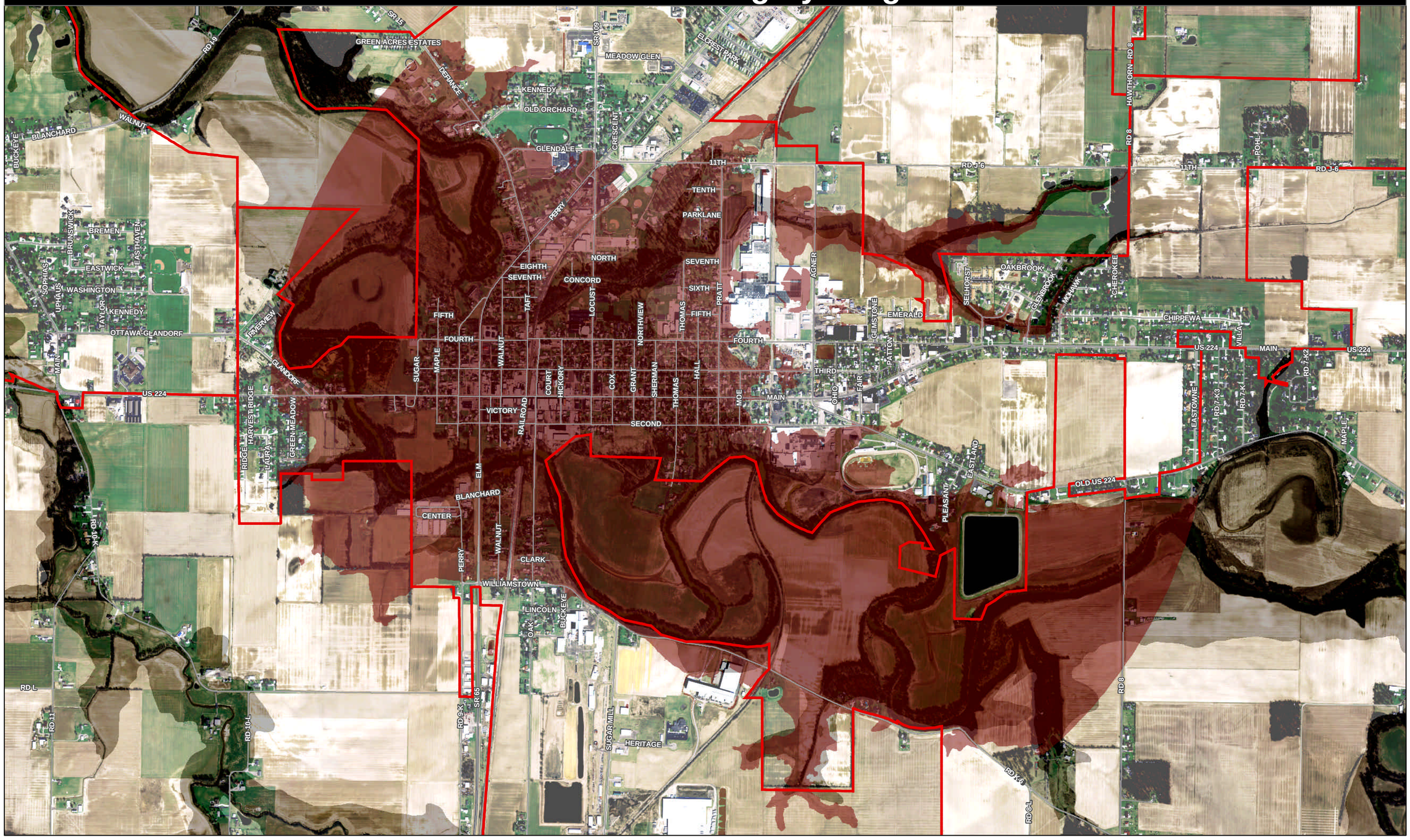

Data Source:
Office of Information Technology
Ohio Geographically Referenced Information Program
2006 OSIP Imagery
2006 OSIP DEM
2007 LBRS Centerlines
FEMA
Flood Plain
ODNR
County Boundaries
ODOT
Municipal Boundaries

THE OHIO GEOGRAPHICALLY REFERENCED INFORMATION PROGRAM
N

0 1,050 2,100 4,200 6,300 8,400 Feet

City
LBRS Centerlines PUT
Reported Extent ~732'
100 Yr Flood Plain

Ottawa, Ohio
Ohio Statewide Imagery Program

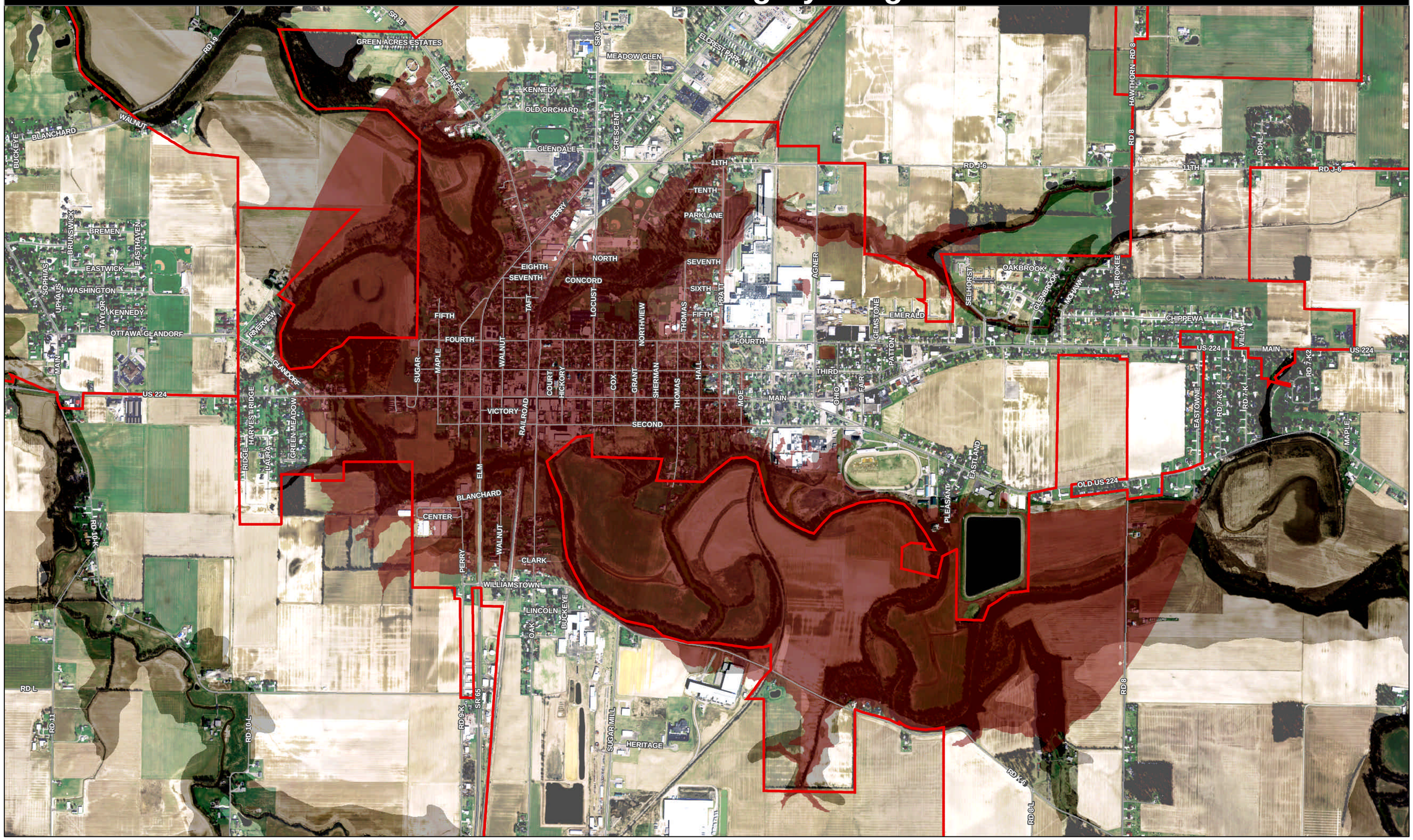

Data Source:
Office of Information Technology
Ohio Geographically Referenced Information Program
2006 OSIP Imagery
2006 OSIP DEM
2007 LBRS Centerlines
FEMA
Flood Plain
ODNR
County Boundaries
ODOT
Municipal Boundaries

THE OHIO GEOGRAPHICALLY REFERENCED INFORMATION PROGRAM
N

0 1,050 2,100 4,200 6,300 8,400 Feet

City
LBRS Centerlines PUT
River Gage 730.7'
100 Yr Flood Plain