Findlay, Ohio
Ohio Statewide Imagery Program

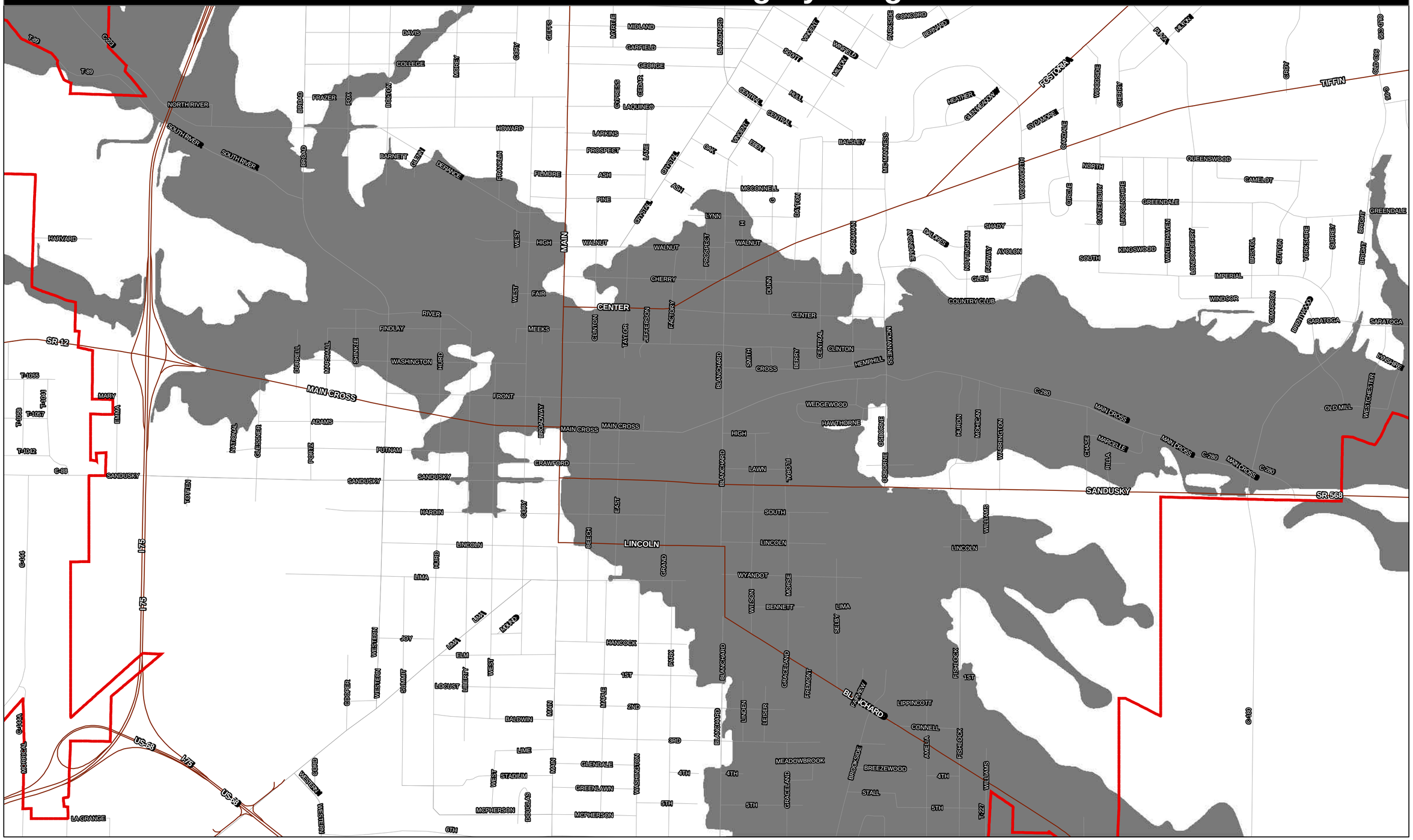

Data Source:
Office of Information Technology
Ohio Geographically Referenced Information Program
2006 OSIP Imagery
2006 OSIP DEM
2007 LBRS Centerlines
FEMA
Flood Plain
ODNR
County Boundaries
ODOT
Municipal Boundaries

0 1,050 2,100 4,200 6,300 8,400 Feet

Municipal Roads
100 Yr Flood Plain
City

Findlay, Ohio
Ohio Statewide Imagery Program

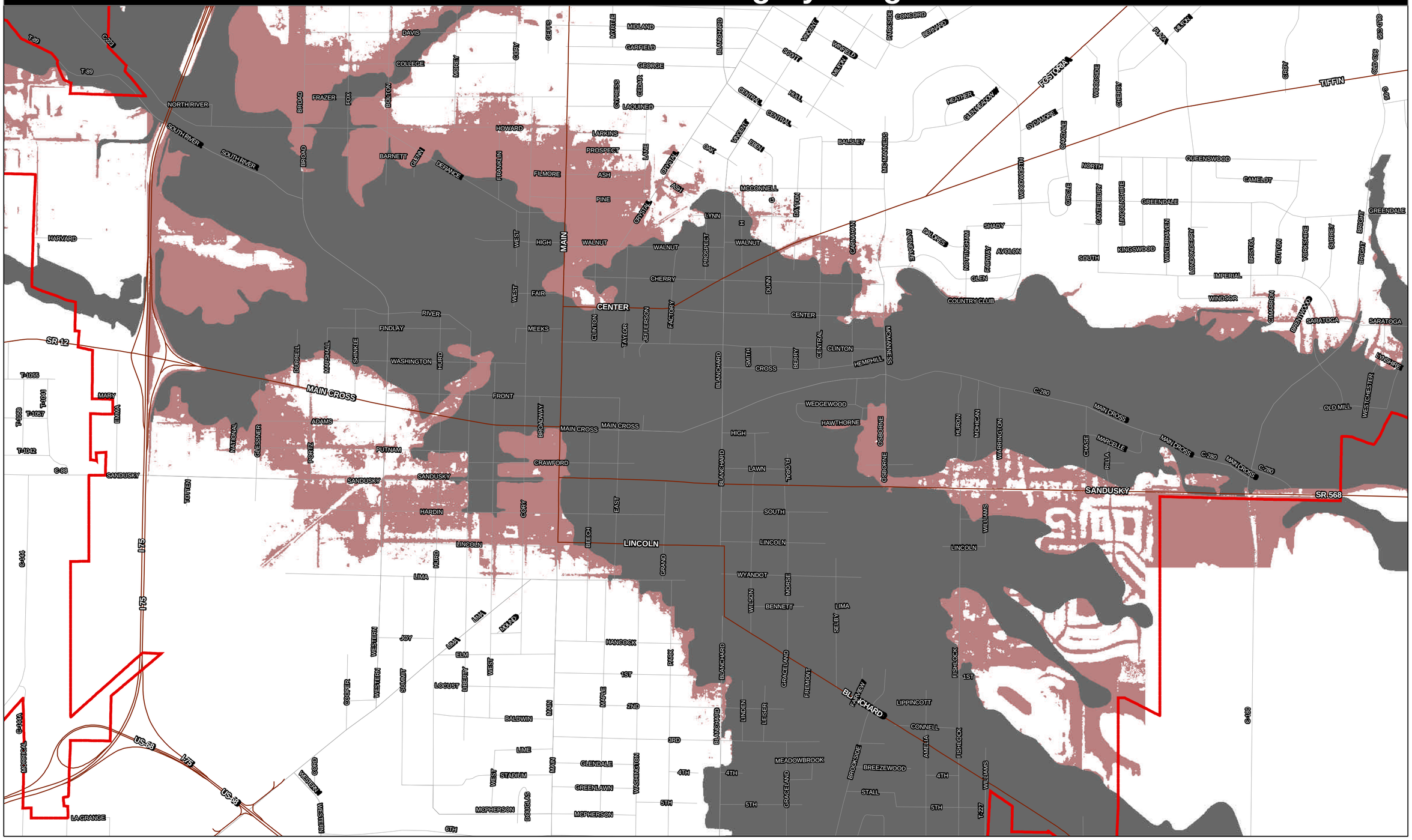

Data Source:
Office of Information Technology
Ohio Geographically Referenced Information Program
2006 OSIP Imagery
2006 OSIP DEM
2007 LBRS Centerlines
FEMA
Flood Plain
ODNR
County Boundaries
ODOT
Municipal Boundaries

0 1,050 2,100 4,200 6,300 8,400 Feet

City

Municipal Roads

Findlay Rolling 18.5' @ 773'

100 Yr Flood Plain

Findlay, Ohio
Ohio Statewide Imagery Program

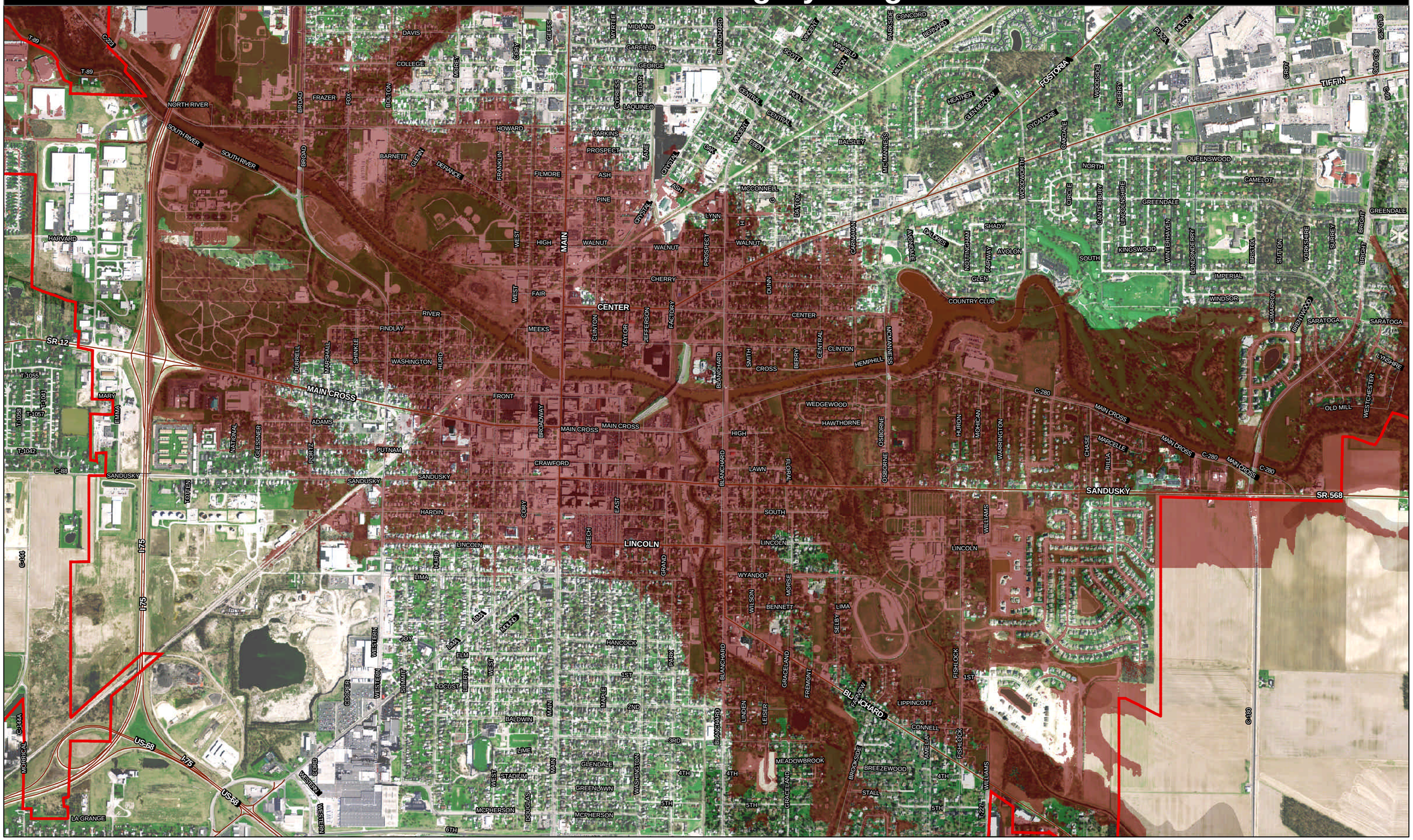

Data Source:
Office of Information Technology
Ohio Geographically Referenced Information Program
2006 OSIP Imagery
2006 OSIP DEM
2007 LBRS Centerlines
FEMA
Flood Plain
ODNR
County Boundaries
ODOT
Municipal Boundaries

0 1,050 2,100 4,200 6,300 8,400 Feet

City

Municipal Roads

Findlay Rolling 18.5' @ 773'

100 Yr Flood Plain