Bucyrus, Ohio
Ohio Statewide Imagery Program

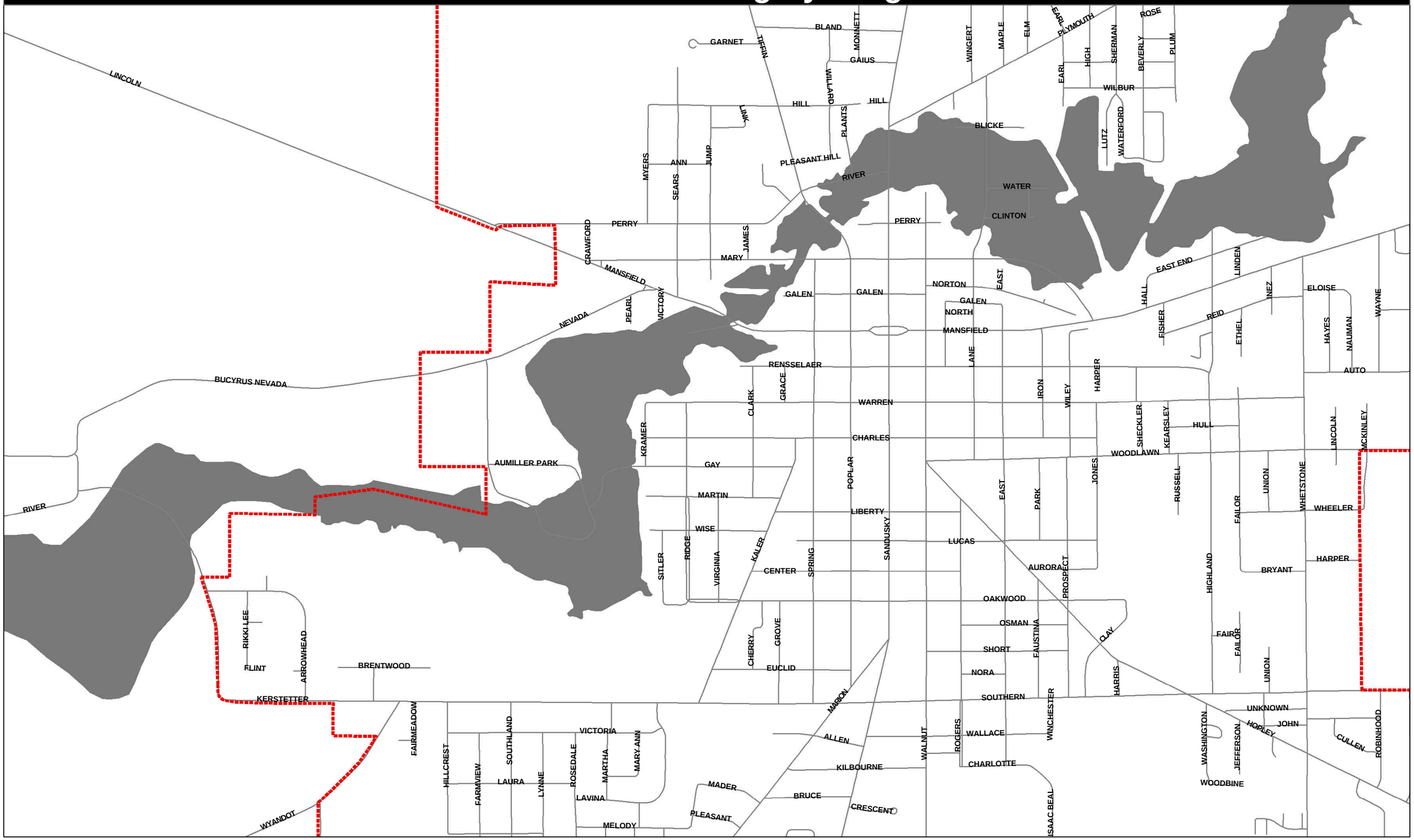

Data Source:
Office of Information Technology
Ohio Geographically Referenced Information Program
2006 OSIP Imagery
2006 OSIP DEM
2007 LBRS Centerlines
FEMA
Flood Plain
ODNR
County Boundaries
ODOT
Municipal Boundaries

0 800 1,600 3,200 4,800 6,400 Feet

County
City
LBRS Centerlines
100 Yr Flood Plain

Bucyrus, Ohio
Ohio Statewide Imagery Program

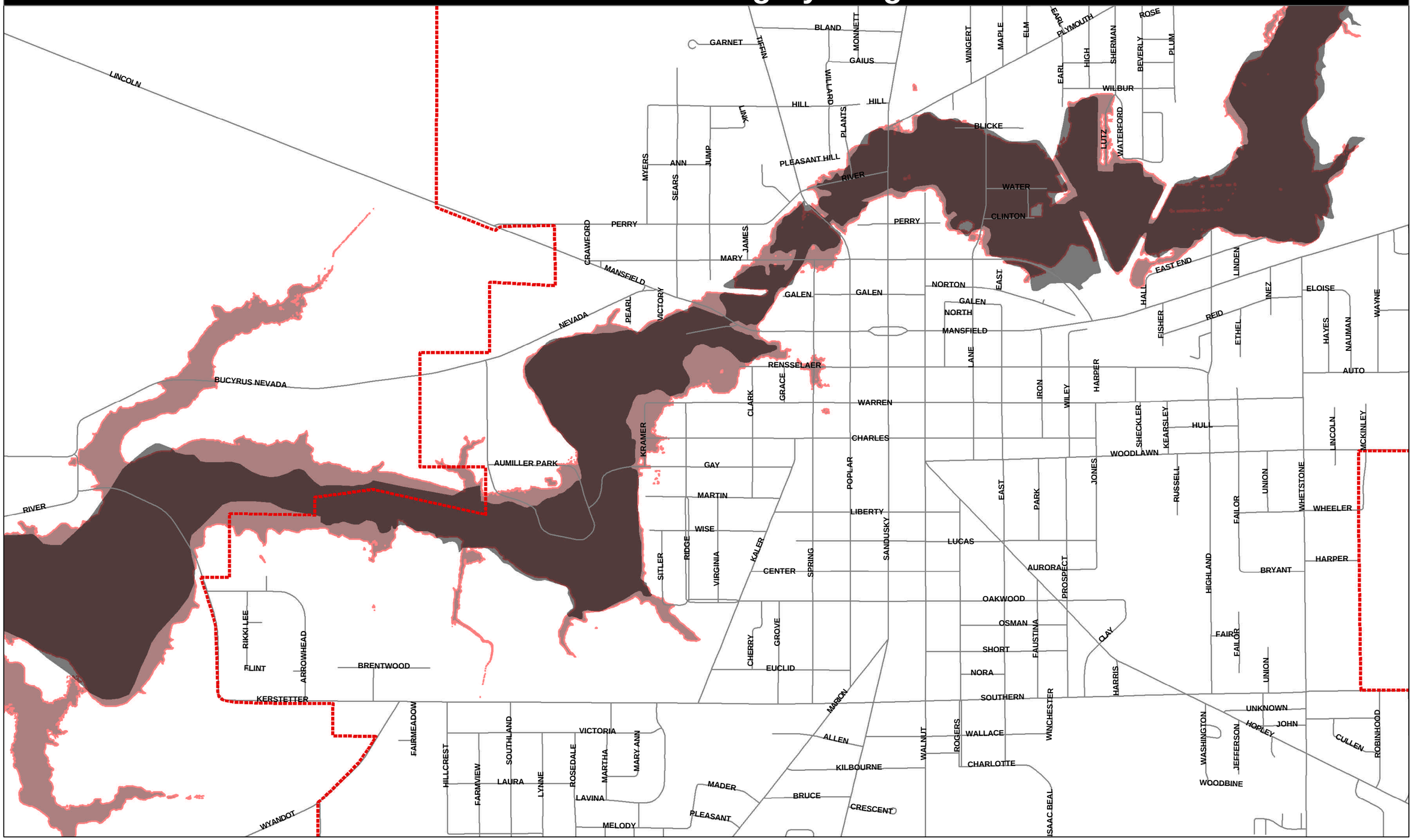

Data Source:
Office of Information Technology
Ohio Geographically Referenced Information Program
2006 OSIP Imagery
2006 OSIP DEM
2007 LBRS Centerlines
FEMA
Flood Plain
ODNR
County Boundaries
ODOT
Municipal Boundaries

0 800 1,600 3,200 4,800 6,400 Feet

County
City
LBRS Centerlines
Bucyrus 982' Extent
100 Yr Flood Plain

Bucyrus, Ohio
Ohio Statewide Imagery Program

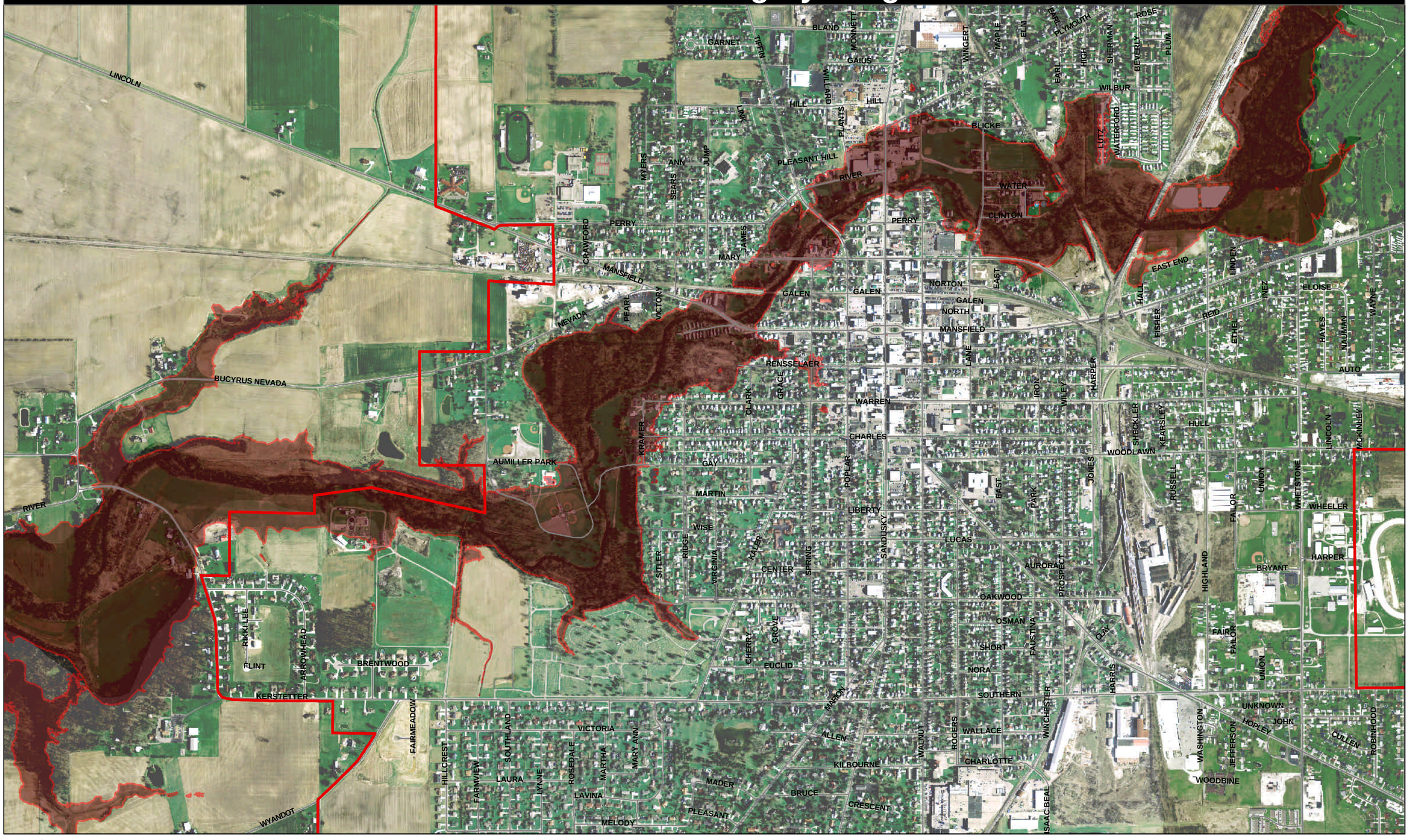

Data Source:
Office of Information Technology
Ohio Geographically Referenced Information Program
2006 OSIP Imagery
2006 OSIP DEM
2007 LBRS Centerlines
FEMA
Flood Plain
ODNR
County Boundaries
ODOT
Municipal Boundaries

0 750 1,500 3,000 4,500 6,000 Feet

City
LBRS Centerlines
Bucyrus 982' Extent
100 Yr Flood Plain

Bucyrus, Ohio
Ohio Statewide Imagery Program

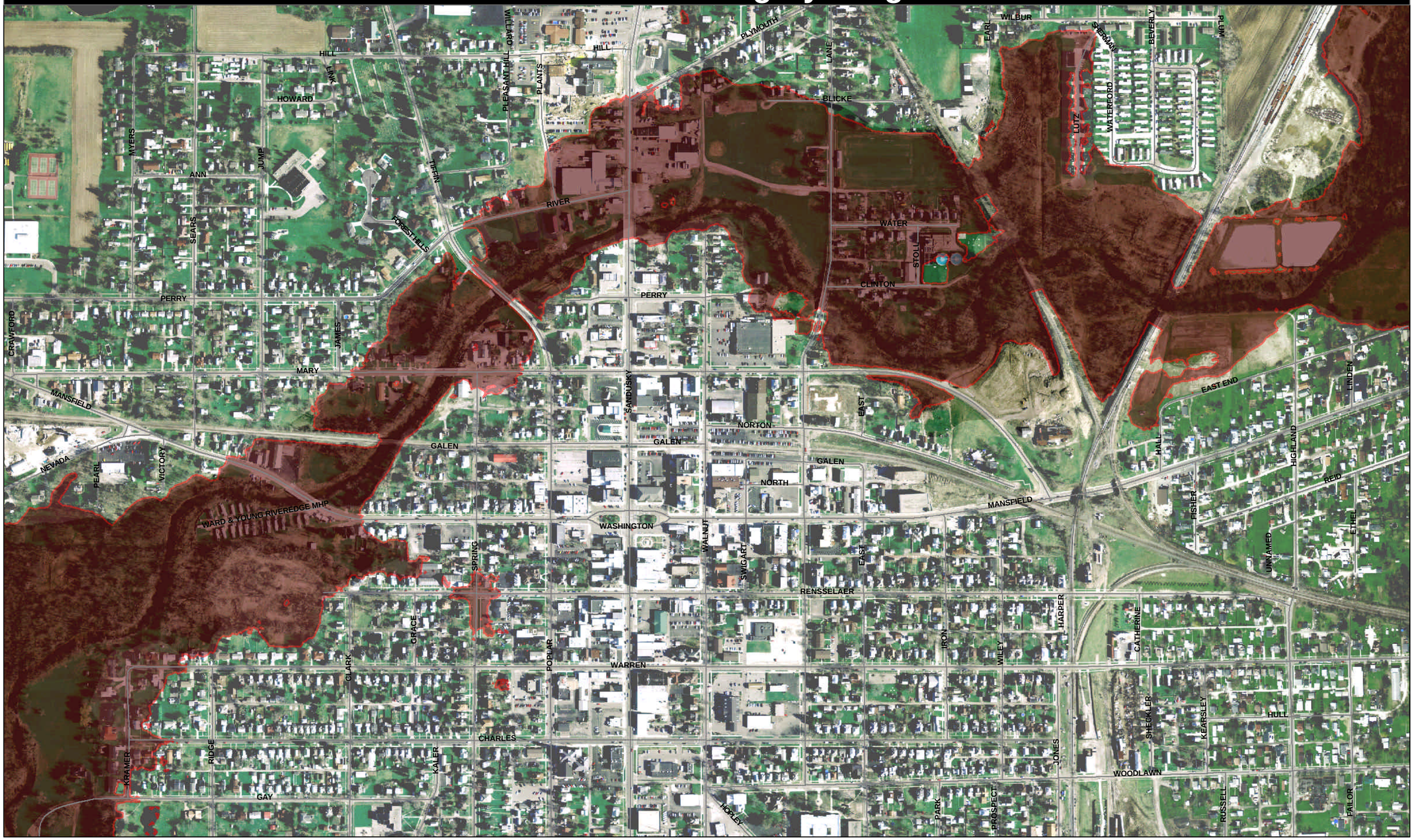

Data Source:
Office of Information Technology
Ohio Geographically Referenced Information Program
2006 OSIP Imagery
2006 OSIP DEM
2007 LBRS Centerlines
FEMA
Flood Plain
ODNR
County Boundaries
ODOT
Municipal Boundaries

0 365 730 1,460 2,190 2,920 Feet

City
LBRS Centerlines
Bucyrus 982' Extent
100 Yr Flood Plain