A Pocket Full of Wishes, A Magic Wand & A Globe Made Out of Gold

Rose Haverkos
Founder
Caching Our World
&
Engineering Technician
City of Hamilton

Patricia Moehring, GISP
GIS Specialist
City of Lebanon

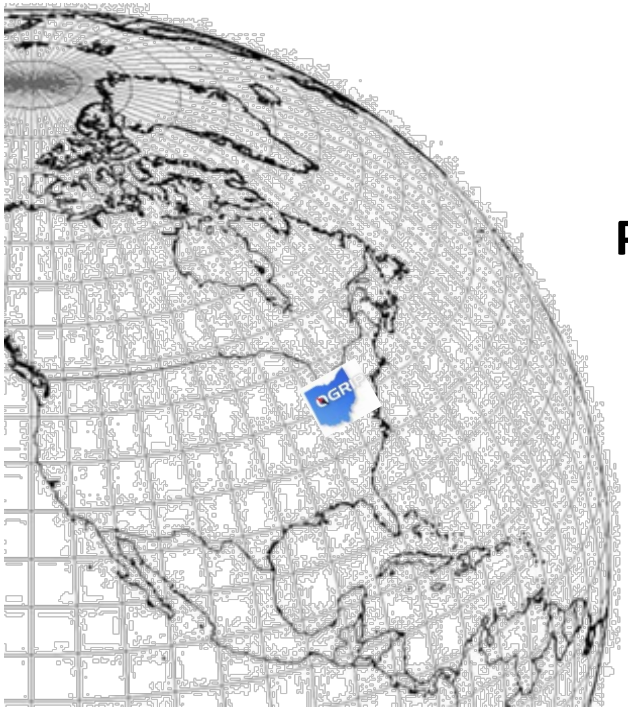

2008 Ohio GIS Conference

September 10-12, 2008

Crowne Plaza North Hotel

Columbus, Ohio

Caching our World

Presents

MAPloration

Geography Kids 2006

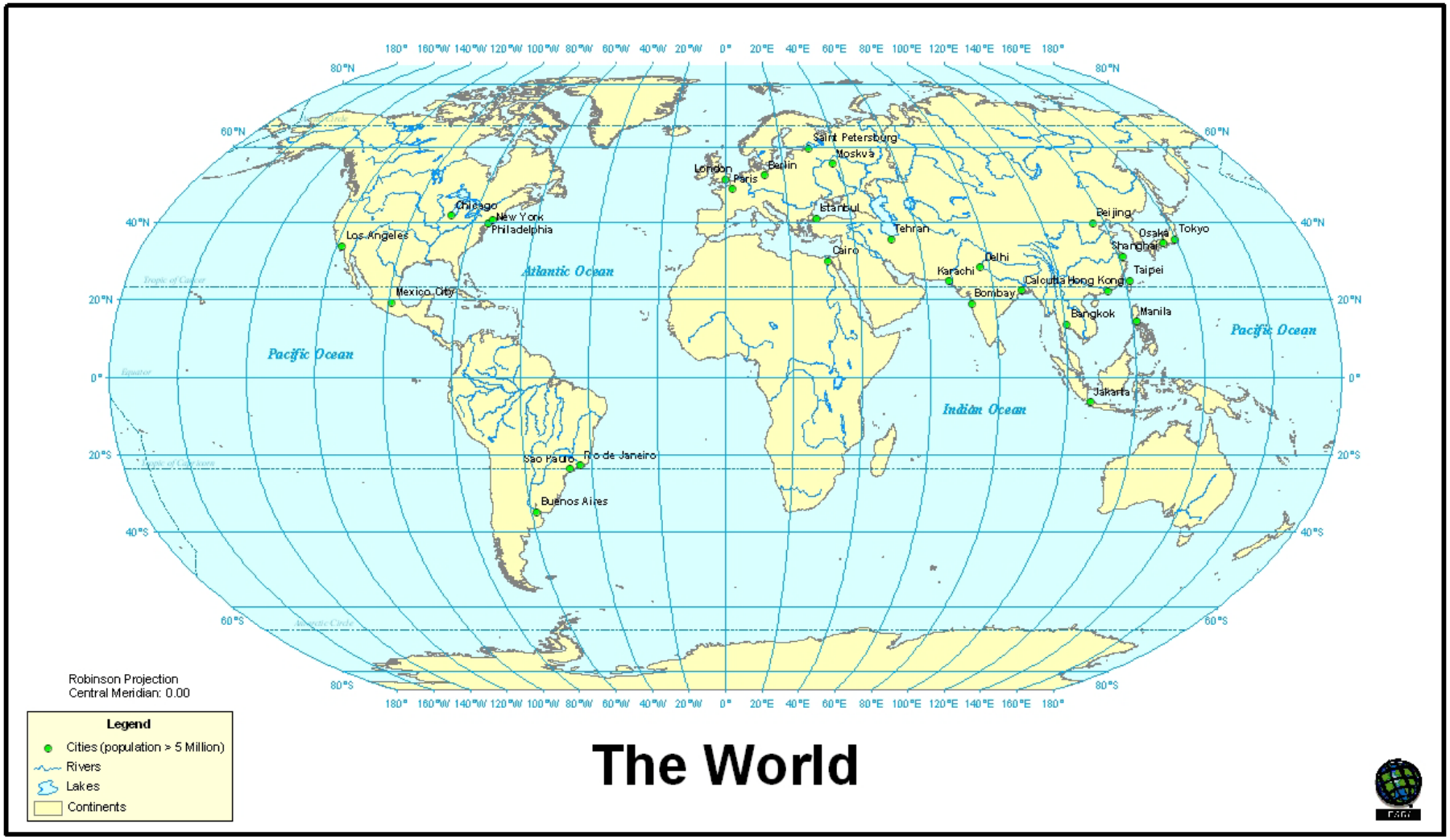

The World

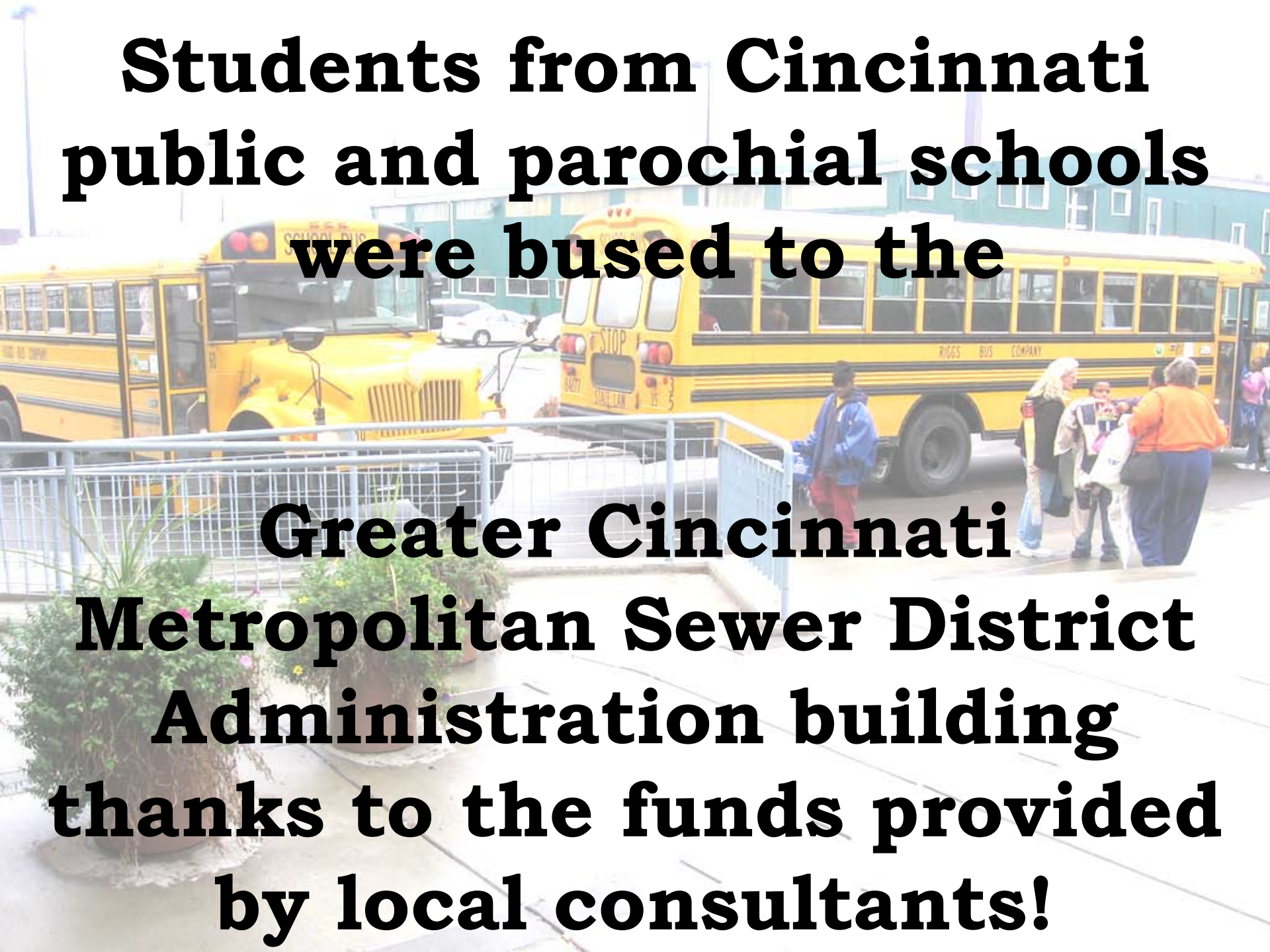
Students from Cincinnati public and parochial schools were bused to the
Greater Cincinnati Metropolitan Sewer District Administration building thanks to the funds provided by local consultants!

60
STOP
93

RENTEX

MY
HBORHOOD
Panasonic

CRACK

CRACK
THE
CODE

METROPOLITAN
SEWER
MSD DISTRICT
Making a
NEIGH

EMERGENCY EXIT ONL

E
HATS

METROPOLITAN
SEWER
DISTRICT
MSD
Supports
Making a


CAREER
DAY

Geographic
CAREER DAY

CAREER
DAY

EXIT
Cody
Geography Kids 2006

Michael

Jenna
St. Cecelia
Grade 3

Taylor
St. Cecelia
Grade 3

HONORABLE MENTION
North America
Atlantic Ocean
Pacific Ocean
Africa
HONORABLE MENTION
HONORABLE MENTION

ASIA
ANTARCTICA
MENTION
2nd PLACE

S

S
Brandon

Geograph Kids
2006

SCHWAB

Geography Kid
2006
Sponsored by
City of Cincinnati
Metropolitan Sewer District of Greater Cincinnati
Greater Cincinnati Water Works
Cincinnati Area GIS (CAGIS)
Office of the Hamilton County Engineer
Caching Our World Corporation
Hamilton County Regional Planning Commission
City of Cincinnati Department of Transportation and Engineering

Stephon
Geography Kids 2006


Austraila
USA
Assa
Europek
Africa

Antarctica
North America
South America
Africa
Asia
Australia

Asia
Europe
North America
Africa
Australia
South America
Antarctica


Antarctica
South America
Australia
AFRICA
China
North America
Europe
Asia
Canada


U.S.A.
Mexico
Europe
Asia
Africa
South America

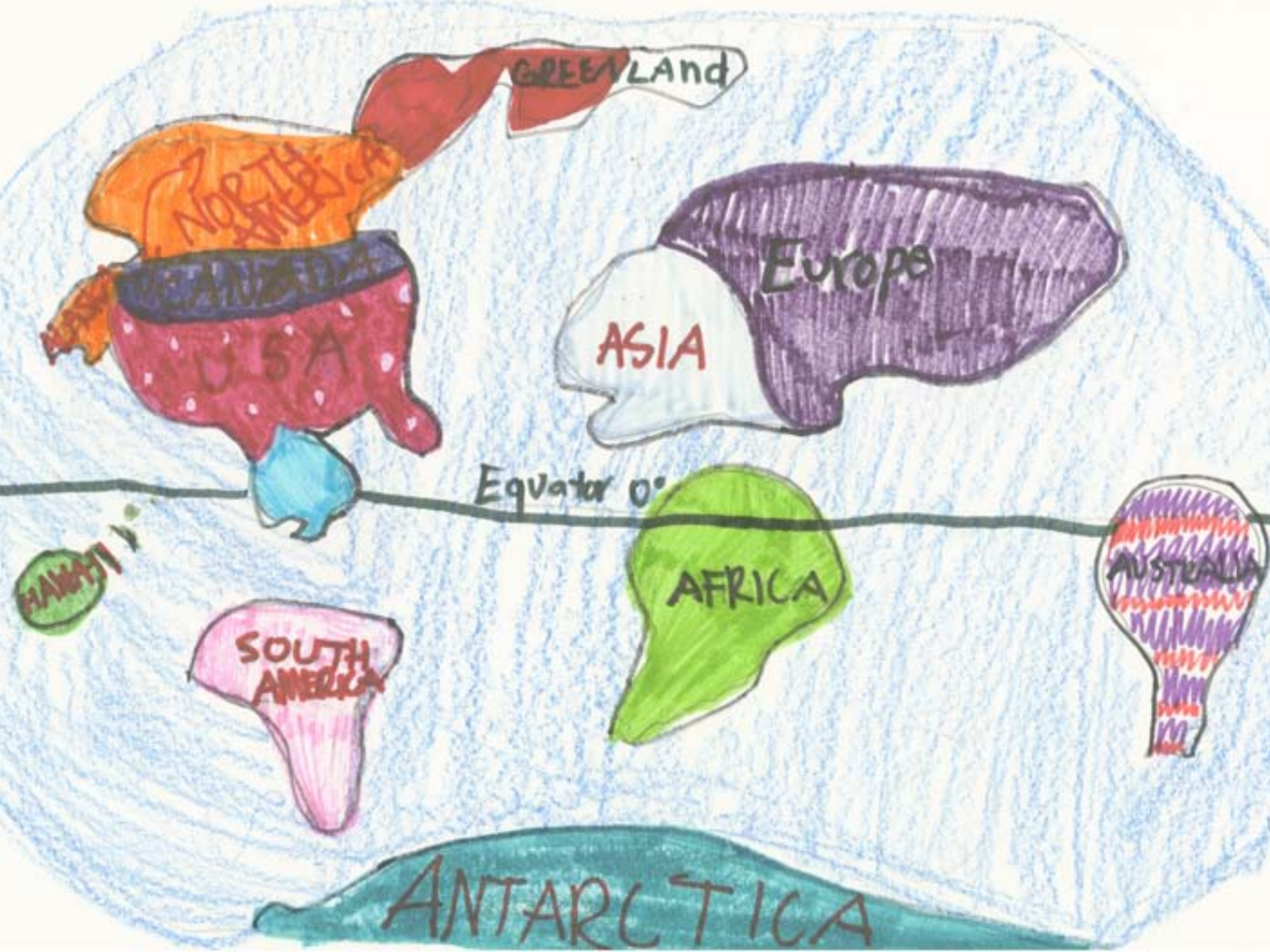
GREENLAND
NORTH AMERICA
CANADA
USA
ASIA
Europe
Equator 0°
HAWAII
AFRICA
AUSTRALIA
SOUTH AMERICA
ANTARCTICA

Africa in 3D: Discovery Diversity Demographics

National Geography Week

November 11-16, 2007

GIS Day

November 15, 2007

Students from Cincinnati and Hamilton were bused to
Miami University thanks to the funds provided by Caching Our World!

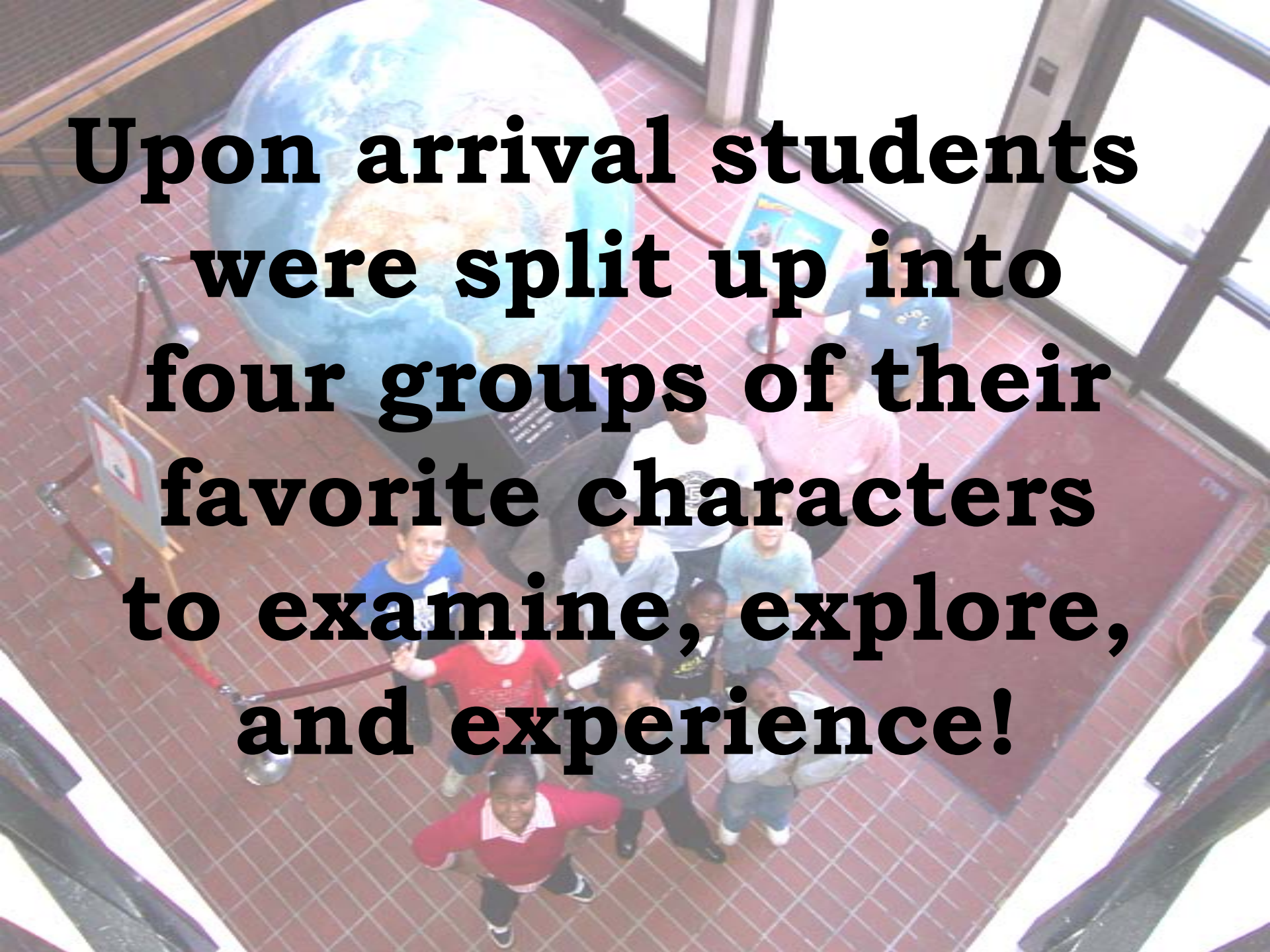

Upon arrival students were split up into four groups of their favorite characters to examine, explore, and experience!

AFRICAN MASK MAKING

Forster
300
Sticks · Bâtons
JUMBO SPICKS

FOOD SAFARI

MADAGASCAR
SUMMER 2005
ALEX
DREAMWORKS
ANIMATION SKG
PDI DREAMWORKS

EXIT

Textbooks

James Rubenstein
Urban Planning
Tara
James Rubenstein

LET'S FOCUS
ON ME

MADAGASCAR
SUMMER 2005
MELMAN
AFRICAN EXPERIENCE
DREAMWORKS ANIMATION SKG
PDI DREAMWORKS
WWW.MADAGASCAR-THEMOVIE.COM
© 2004 DreamWorks Animation LLC and DreamWorks LLC. Madagascar TM DreamWorks Animation LLC. All rights reserved.

GOURDS MUST
PREDOMINATE

GOURDS MUST
PREDOMINATE

Life in

TOMMY HILFIGER

MADAGASCAR
SUMMER 2005
Google Earth
GLORIA
DREAMWORKS
ANIMATION SKG
PDI DREAMWORKS
WWW.MADAGASCAR-THEMOVIE.COM

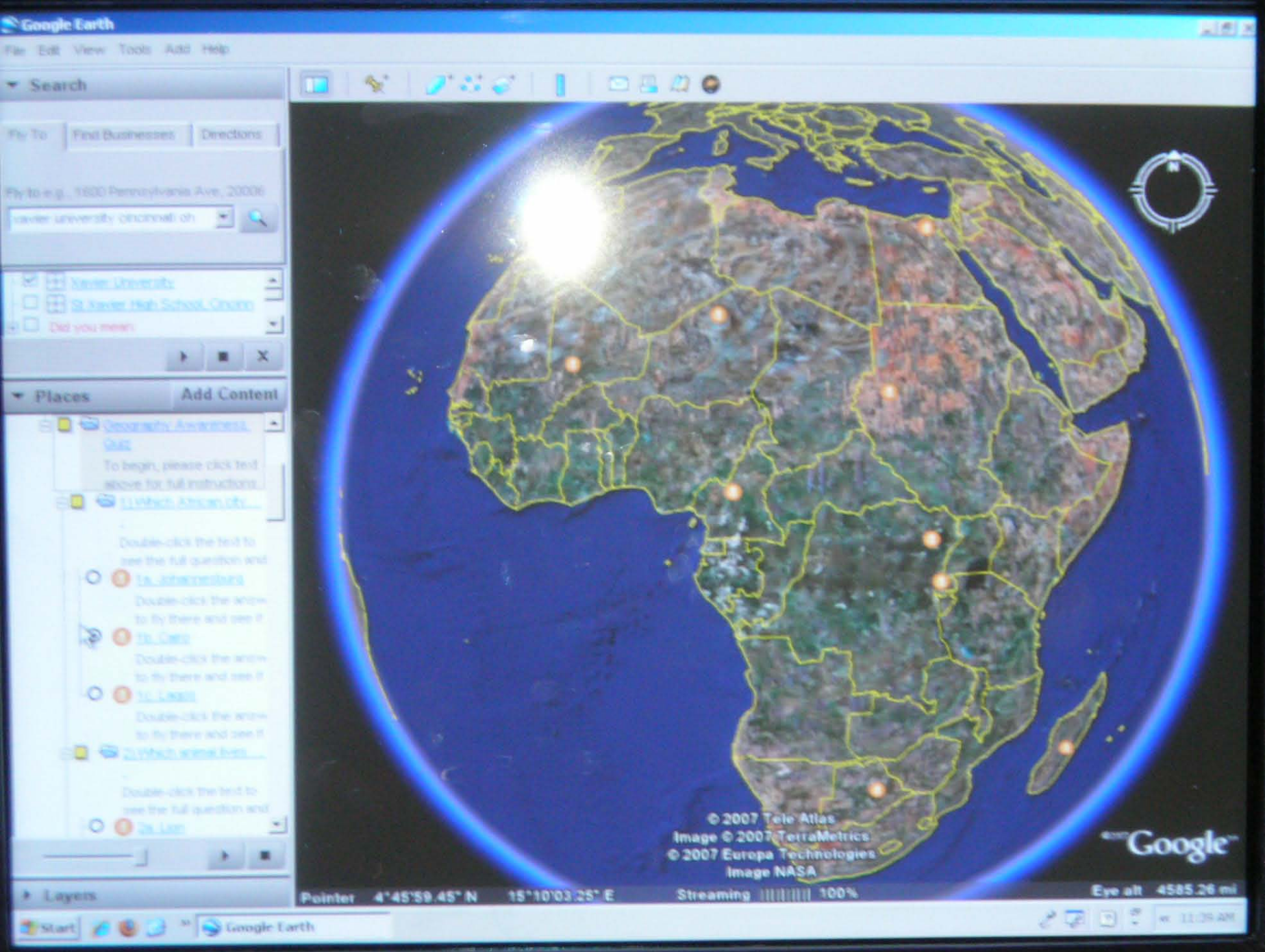
Google Earth
File Edit View Tools Add Help
Search
Fly To
Find Businesses
Directions
Fly to e.g., 1600 Pennsylvania Ave, 20006
xavier university cincinnati oh
Xavier University
St Xavier High School, Cincinn
Did you mean
Places
Add Content
Geography Awareness Quiz
To begin, please click text above for full instructions
1) Which African city...
Double-click the text to see the full question and
1a. Johannesburg
Double-click the answ to fly there and see if
1b. Cairo
Double-click the answ to fly there and see if
1c. Lagos
Double-click the answ to fly there and see if
2) Which animal lives...
Double-click the text to see the full question and
2a. Lion
Layers
© 2007 Tele Atlas
Image © 2007 TerraMetrics
© 2007 Europa Technologies
Image NASA
Google
Pointer 4°45'59.45" N 15°10'03.25" E
Streaming 100%
Eye alt 4585.26 mi
Start
Google Earth

DELL

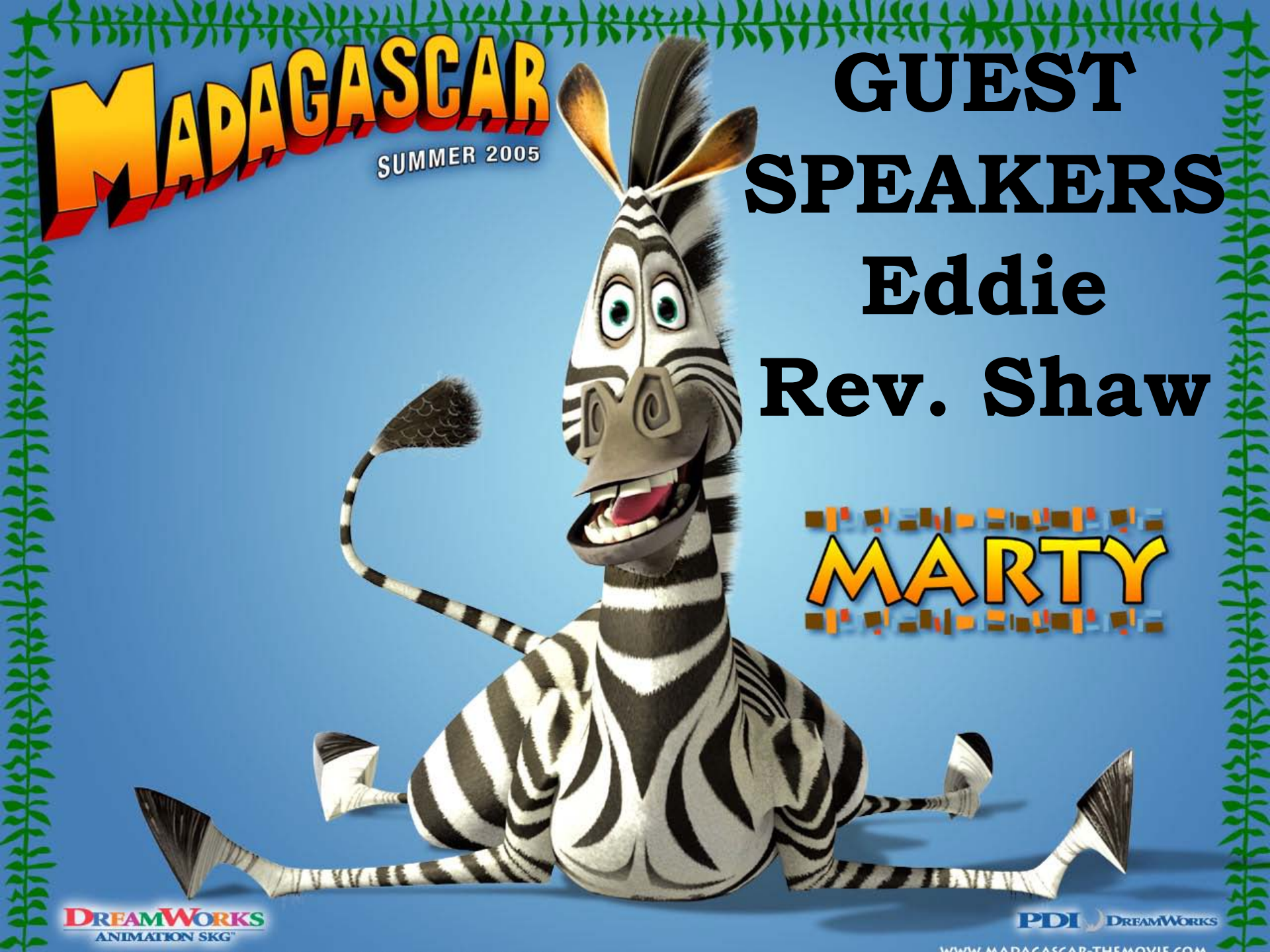
MADAGASCAR
SUMMER 2005
GUEST SPEAKERS
Eddie
Rev. Shaw
MARTY
DREAMWORKS
ANIMATION SKG
PDI DREAMWORKS
WWW.MADAGASCAR-THEMOVIE.COM

Understanding
Maps and Scale

Rev. Shaw

RELIEF - LIKE MAP OF THE WORLD

Thank you Cengage Learning for
donating World Atlases for
MAPloration 2007!
Diamond
Jayla
Samantha
Denisha

Kenya are....

MARTY
GLORIA
ALEX

MOROCCO
TUNISIA
ALGERIA
LIBYA
EGYPT
WESTERN SAHARA
MALI
MAURITANIA
NIGER
CHAD
SUDAN
DJIBOUTI
ETHIOPIA
The GAMBIA
SENEGAL
GUINEA BISSAU
GUINEA
SIERRA LEONE
LIBERIA
CÔTE D'IVOIRE
GHANA
TOGO
BENIN
BURKINA
NIGERIA
CENTRAL AFRICAN REPUBLIC
UGANDA
KENYA
SOMALIA
CAMEROON
EQUATORIAL GUINEA
GABON
CONGO
DEMOCRATIC REPUBLIC OF CONGO
TANZANIA
ANGOLA
MALAWI
ZAMBIA
MOZAMBIQUE
ZIMBABWE
NAMIBIA
BOTSWANA
MADAGASCAR
SWAZILAND
SOUTH AFRICA
LESOTHO

N
W
E
S
Africa
Madagascar

AFRICA
Algeria
Tunisia
Libya
Egypt
Sudan
Ethiopia
Somalia
Kenya
Indian Ocean
Tanzania
Mozambique
Mauritania
Niger
Chad
Nigeria
Cameroon
Equatorial Guinea
Gabon
Congo
Angola (Cabinda)
Angola
Namibia
Swaziland
Lesotho
Atlantic Ocean

Elevation in Meters
over 3,960
1,980 - 3,960
480 - 1,980
200 - 480
0 - 200
Below sea level
ALGERIA
LIBYA
EGYPT
MALI
NIGER
Chad
SUDAN
NIGERIA
SENEGAL
LEONE
LIBERIA
TANZANIA
KENYA
ZAMBIA
BOTSWANA
Southern Rhodesia (U.K.)
South Africa
Lesotho
Madagascar

AFRICA
MOROCCO
TUNISIA
ALGERIA
LIBYA
EGYPT
MAURITANIA
MALI
NIGER
CHAD
SUDAN
Indian Ocean
Djibouti
NIGERIA
CAMEROON
EQUATORIAL GUINEA
GABON
Congo
Zaire
KENYA
SOMALIA
COMOROS
SEYCHELLES
South Atlantic Ocean
Zambia
MOZAMBIQUE
MADAGASCAR
Namibia
South Africa
Swaziland
Lesotho
Indian Ocean

LIBYA
EGYPT
ALGERIA
SUDAN
CHAD
Ethiopia
NIGER
MALI
ANGOLA
South Africa

Map of Africa

Land
AFRICA
Key
Afro-Asiatic
Nilo-Saharan
African
Indo-European




ALGERIA
LIBYA
EGYPT
MAURITANIA
MALI
NIGER
CHAD
SUDAN
MADAGASCAR

Key
Nation bountry
National cattin
other city
Ethiopia
Democratic Republic of Congo

LIBIA
MALI

Algeria
Libya
Egypt
Niger
Sudan
Angola
Lesotho


AFRICA
Madagascar

Ahh!
Key
Aluminum (bauxite)
Copper
Gold
Iron
Lead
Manganese
Nickel
Tin
Uranium
Coal
Oil (petroleum)
Natural gas
Africa' Minerals and Energy Resources
By: William Mitchell


= pyramid
= cactus
= wave
= sun
= fish
= shark


Morocco
ALGERIA
Libya
Egypt
Djibouti
Mauritania
Mali
Niger
Sudan
Ethiopia
Somalia
Nigeria
Chad
Cameroon
Côte D'Ivoire
Gabon
Congo
Democratic Republic of Congo
Uganda
Kenya
Tanzania
ANGOLA
Zambia
Namibia
Bostwana
South Africa
Madagascar
by Claire Bowman
National boundary

Hannah Smith.

AFRICA



Key

Army

Animal

River

Dashawn Mosley
AFRICA outline



Ashley Hanchell

	A	B	C	D	E
1					
2					
3					
4					
5					
6					

Wild Africa

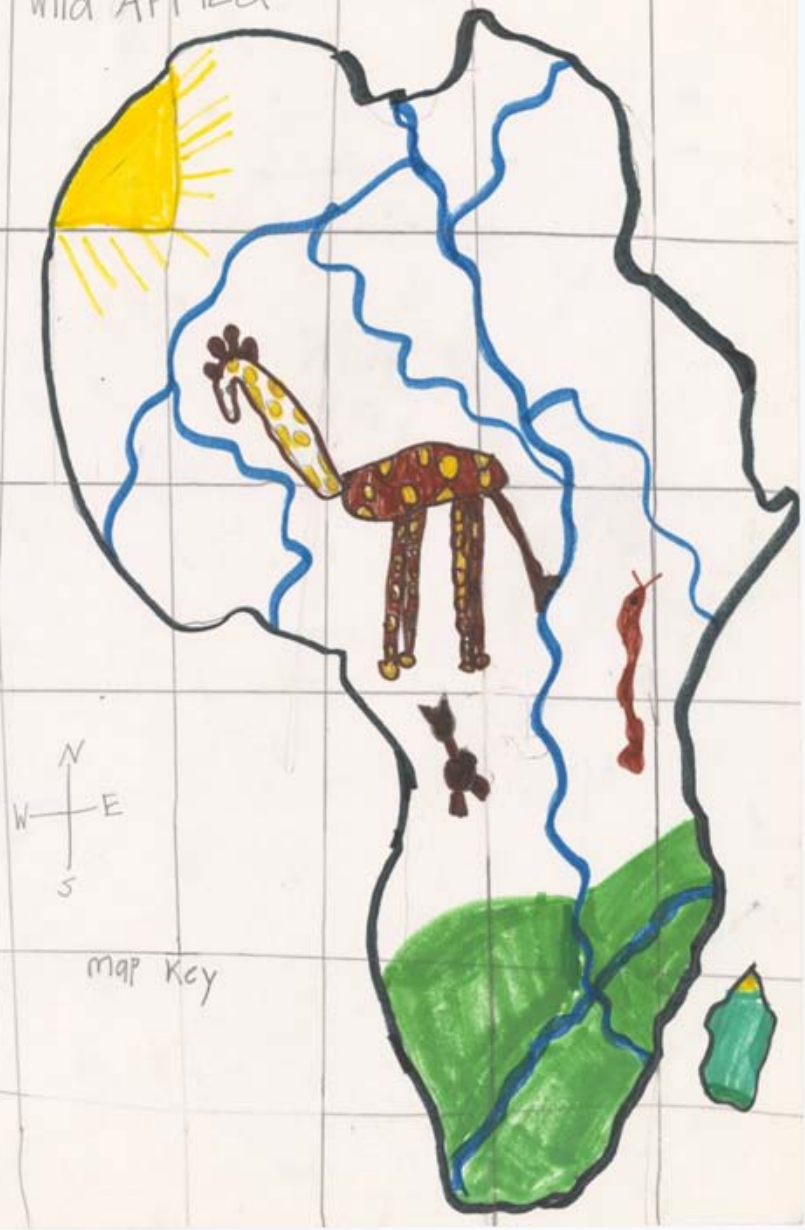

map Key

Africa

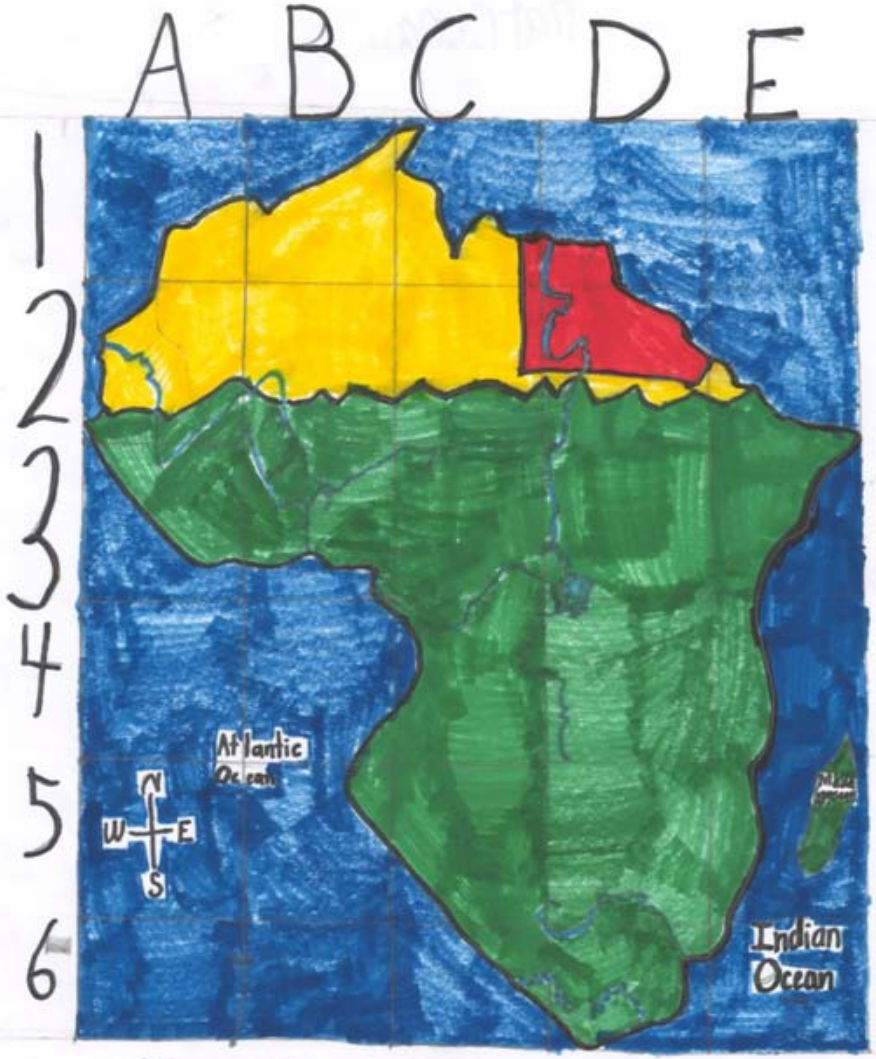

Keys

Yellow: Deserts

Red: Egypt

Green: Jungles

Blue: Rivers or oceans

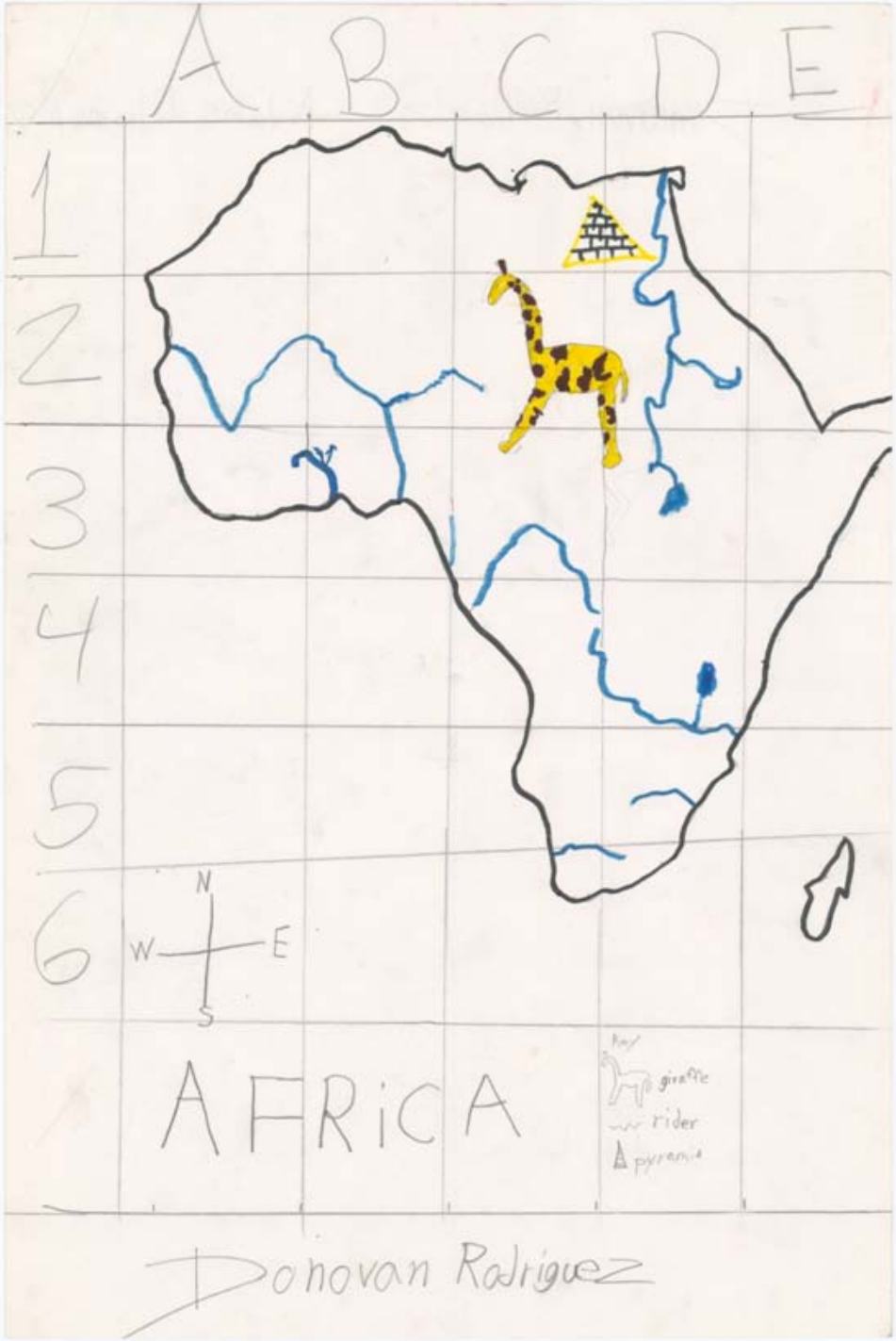
A B C D E
1
2
3
4
5
6
N
W
E
S
AFRiCA
Key
giraffe
rider
pyramid
Donovan Rodriguez

Kelli WILD AFRICA




A B C D E
1 2 3 4 5 6
Egypt
N
W E
S
Wild Afica
Austin
Andrews


Africa
A
B
C
D
E
1
2
3
4
5
6
7
8
Atlantic Ocean
N
W
E
S
Key map
Rivers
pyimid
fish
trees
clouds


a b c d e
1 2 3 4 5 6 7 8
Welcome to Africa
the map
Paige
no food

Jissani Kauch
A
B
C
D
E
1
2
3
4
5
6
Africa
N
W
E
S
Jiss

AFRICA



Megan Welch

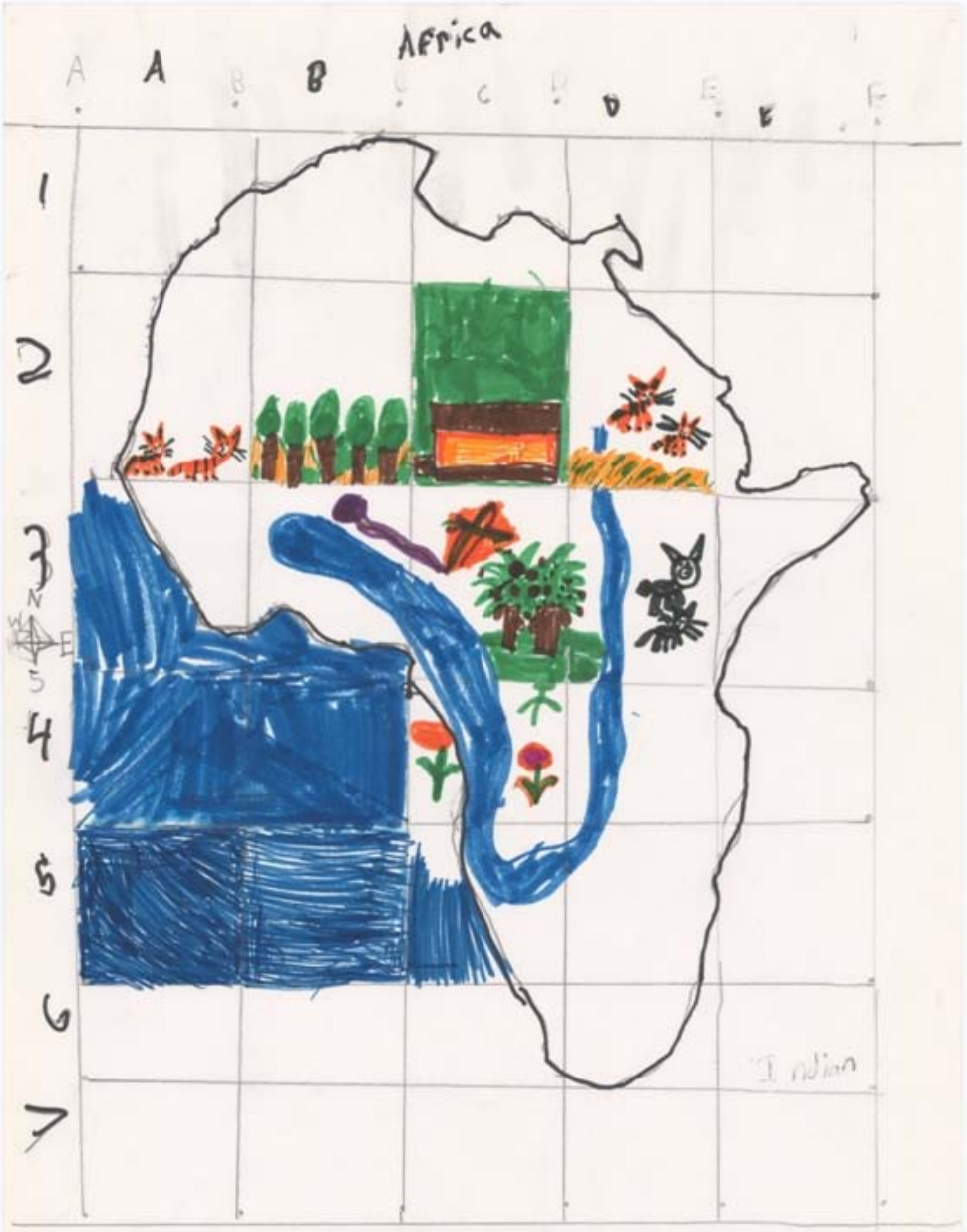
Africa
A
B
C
D
E
F
1
2
3
4
5
6
7
N
W
E
S
Indian

tiger
lions
animals
tree
river
home of animals

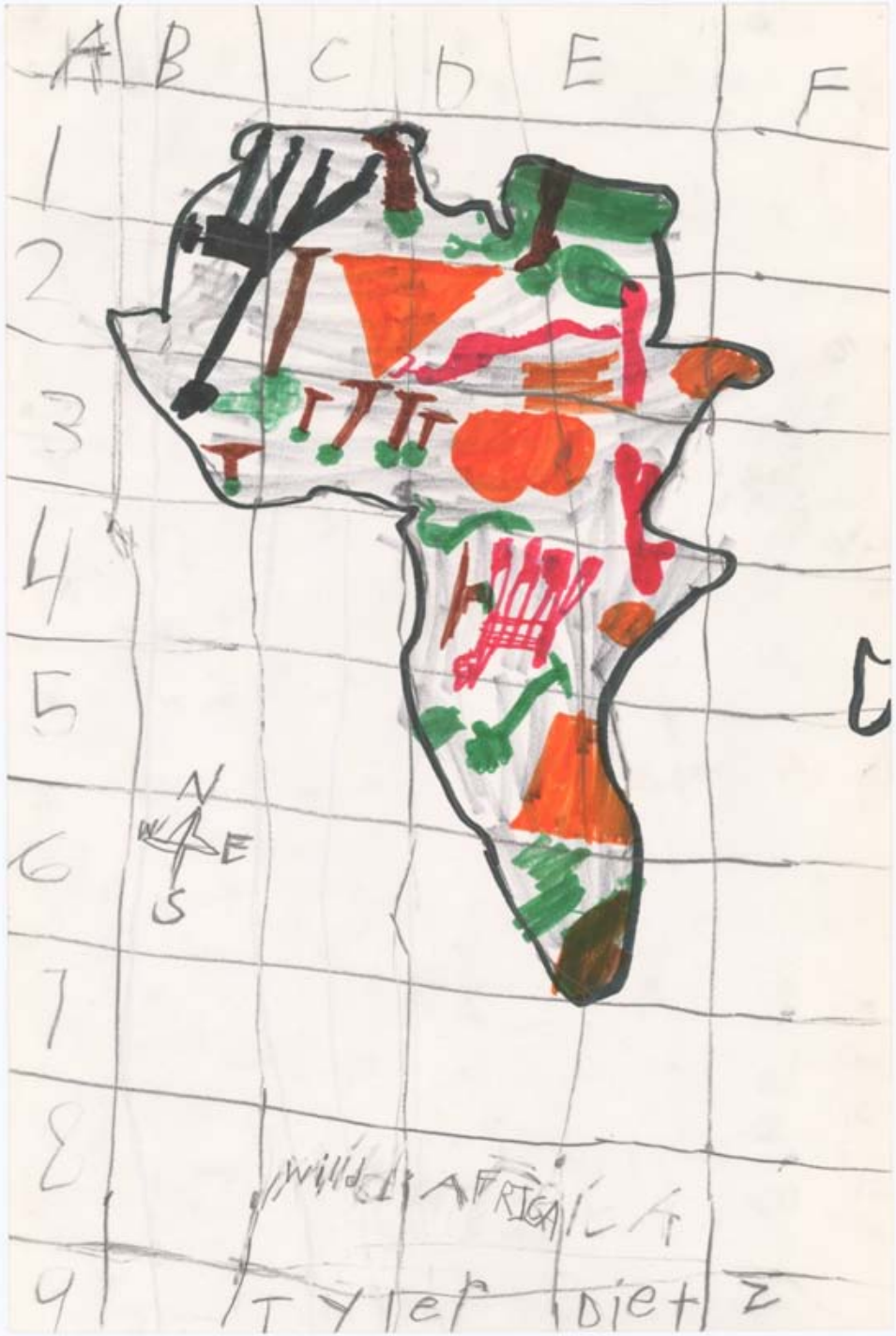
A B C D E F
1 2 3 4 5 6 7 8 9
N
W E
S
Wild AFRICA
Tyler Dietz

AFRICA MIRANDA

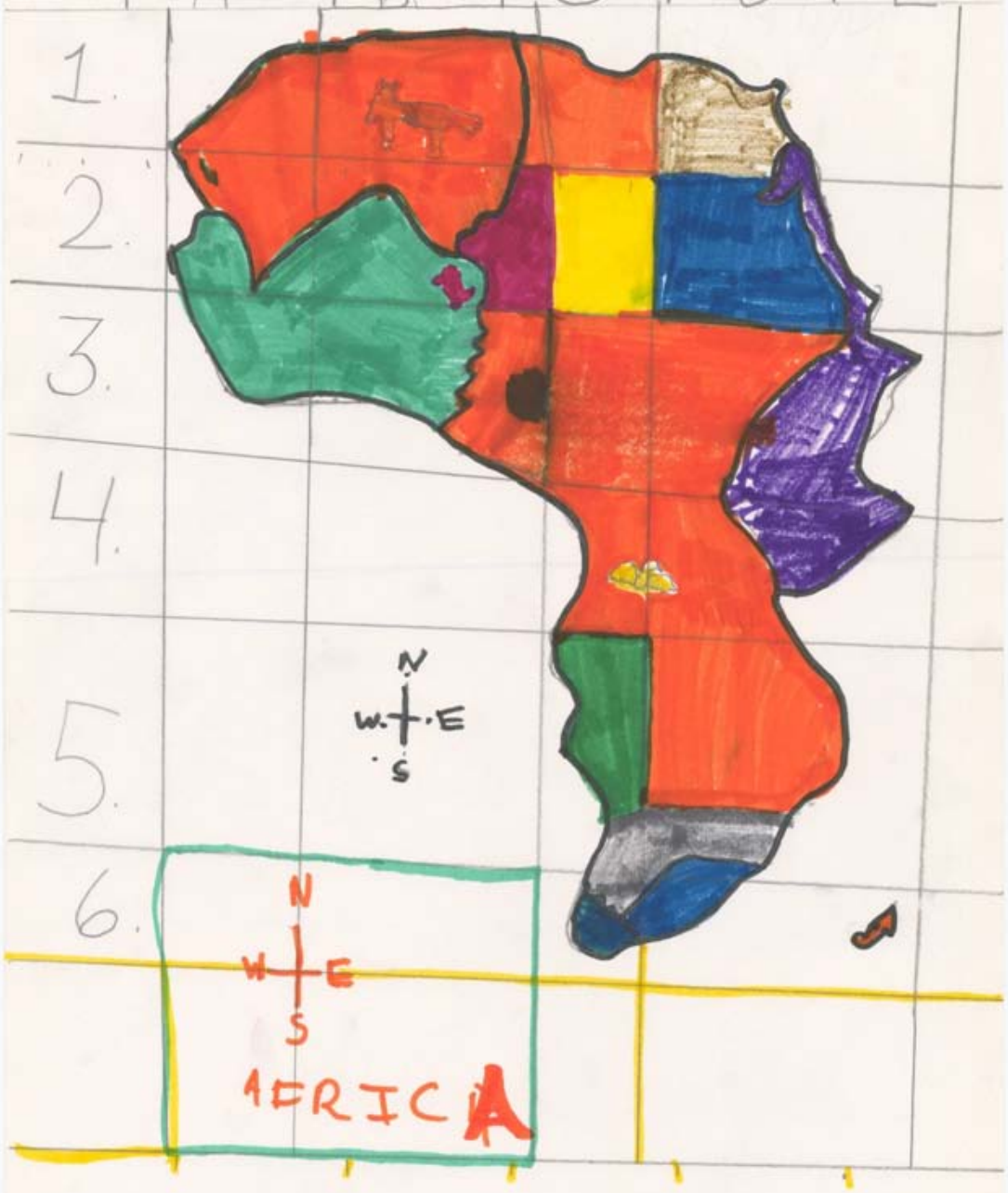

Afrca



cristien


A B C D E
1.
2.
3.
4.
5.
N
W
E

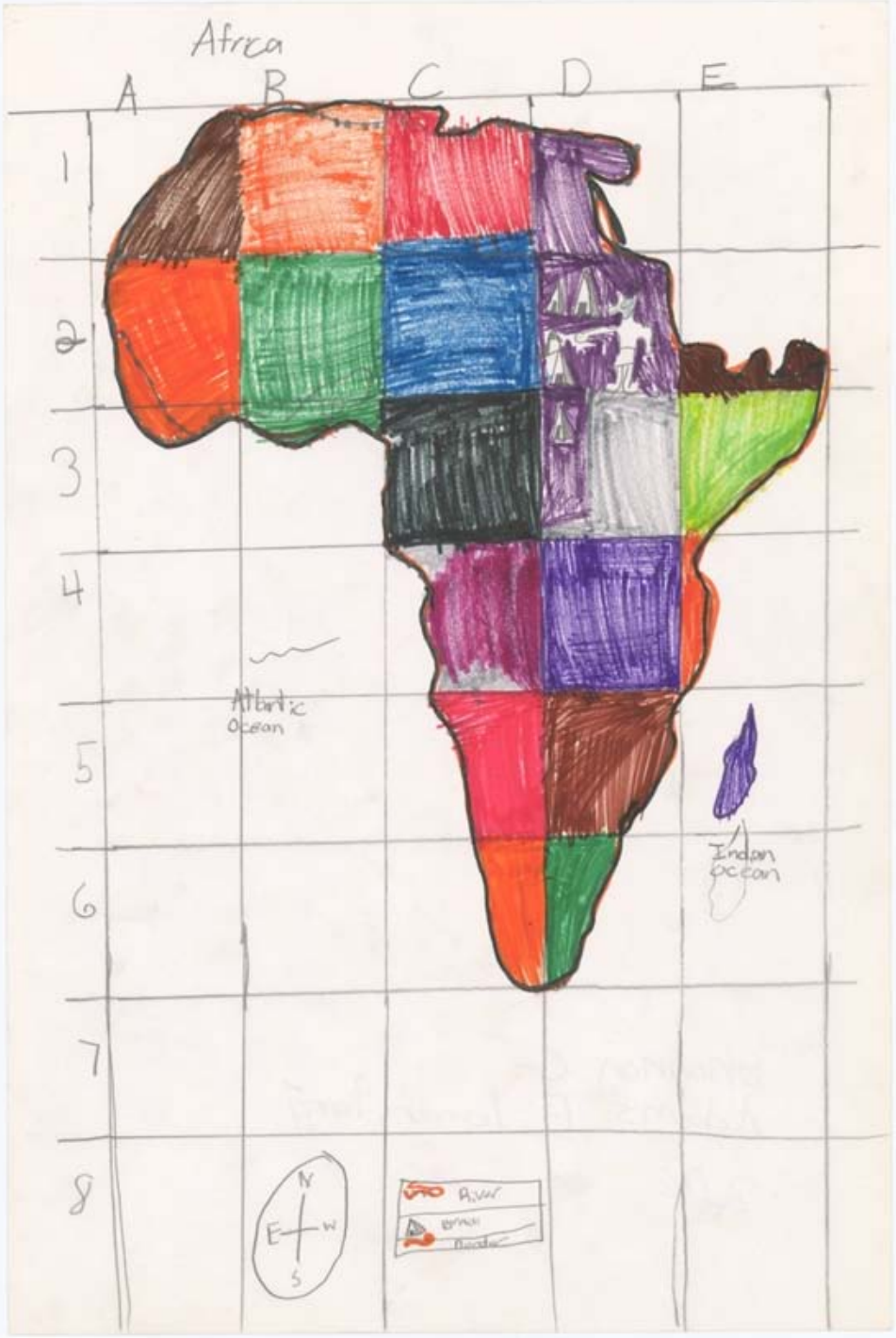
Africa
A
B
C
D
E
1
2
3
4
5
6
7
8
Atlantic Ocean
Indian ocean
N
E
W
S
River

AFRICA

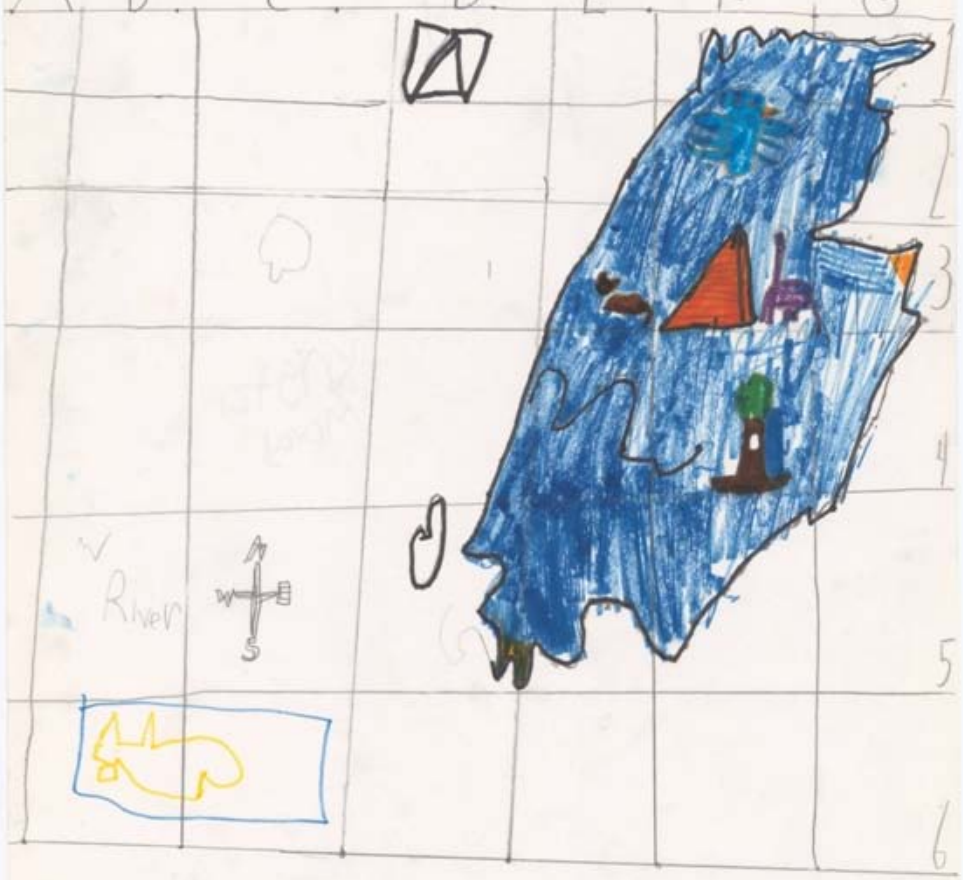

Krista

Hannah Alich

ADams school

Africa Map
A
B
C
D
E
1
2
3
4
5
6
Klowie ortiz
N
E
W
S
Key
leperd
river
graf
pirimid
pangwin
grass
river

AFRICA

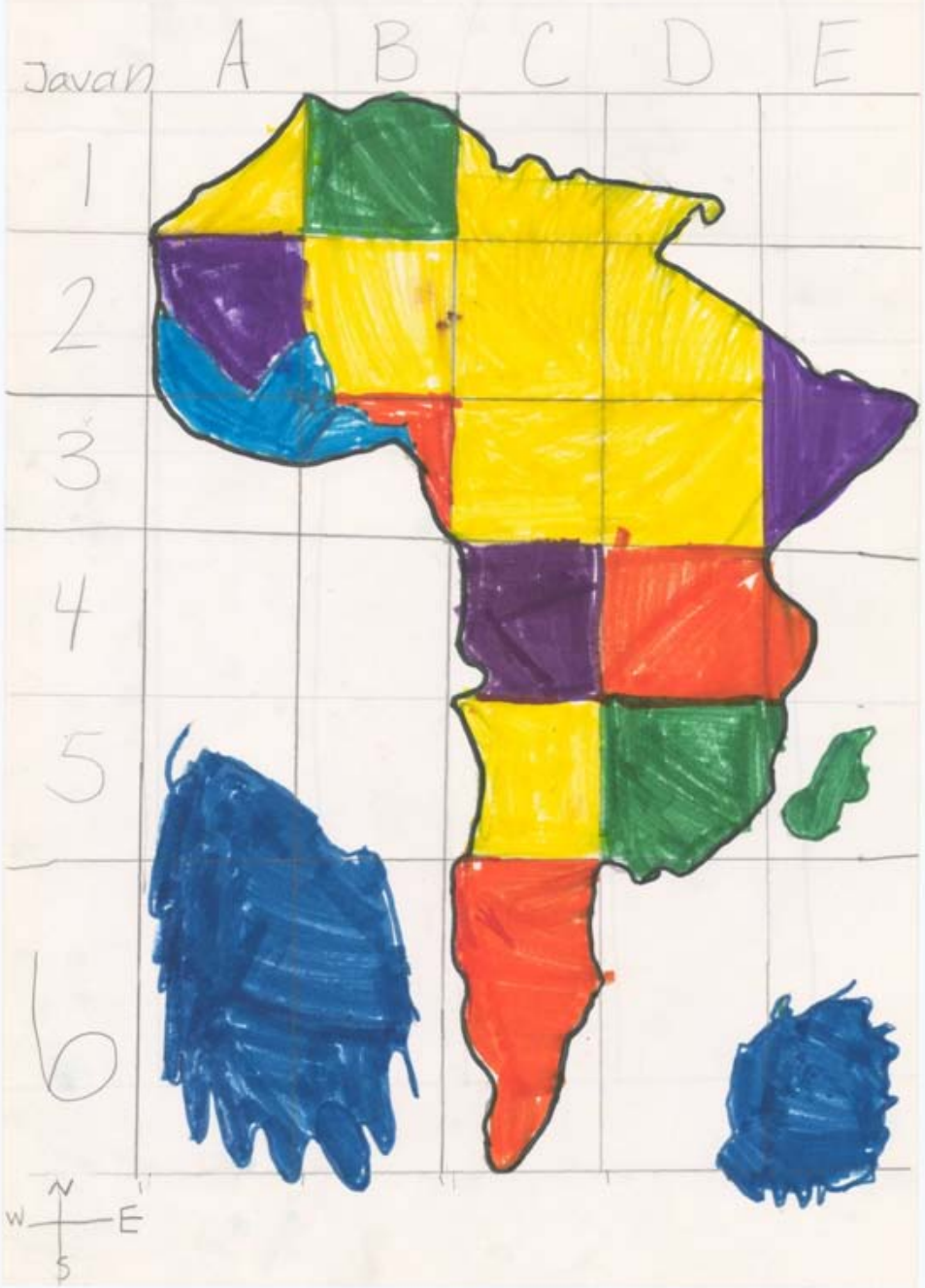

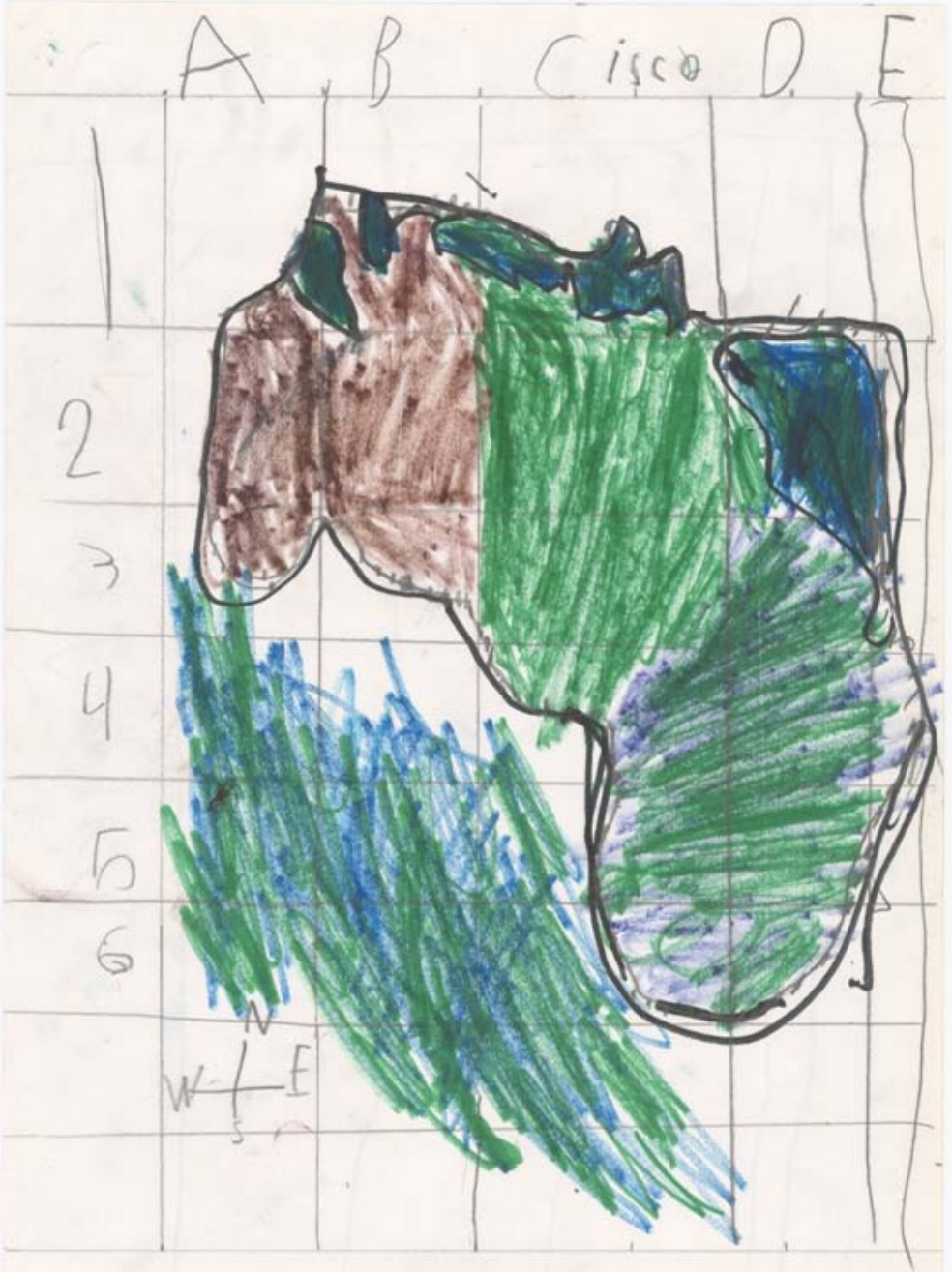

Africa madigasgar

AFRICA
A B C D E
1
2
3
4
5
6
Key
rivers
zebras
dogs

a
b
c
d
e
f
1
2
3
4
5
6
7
N
W
E
S

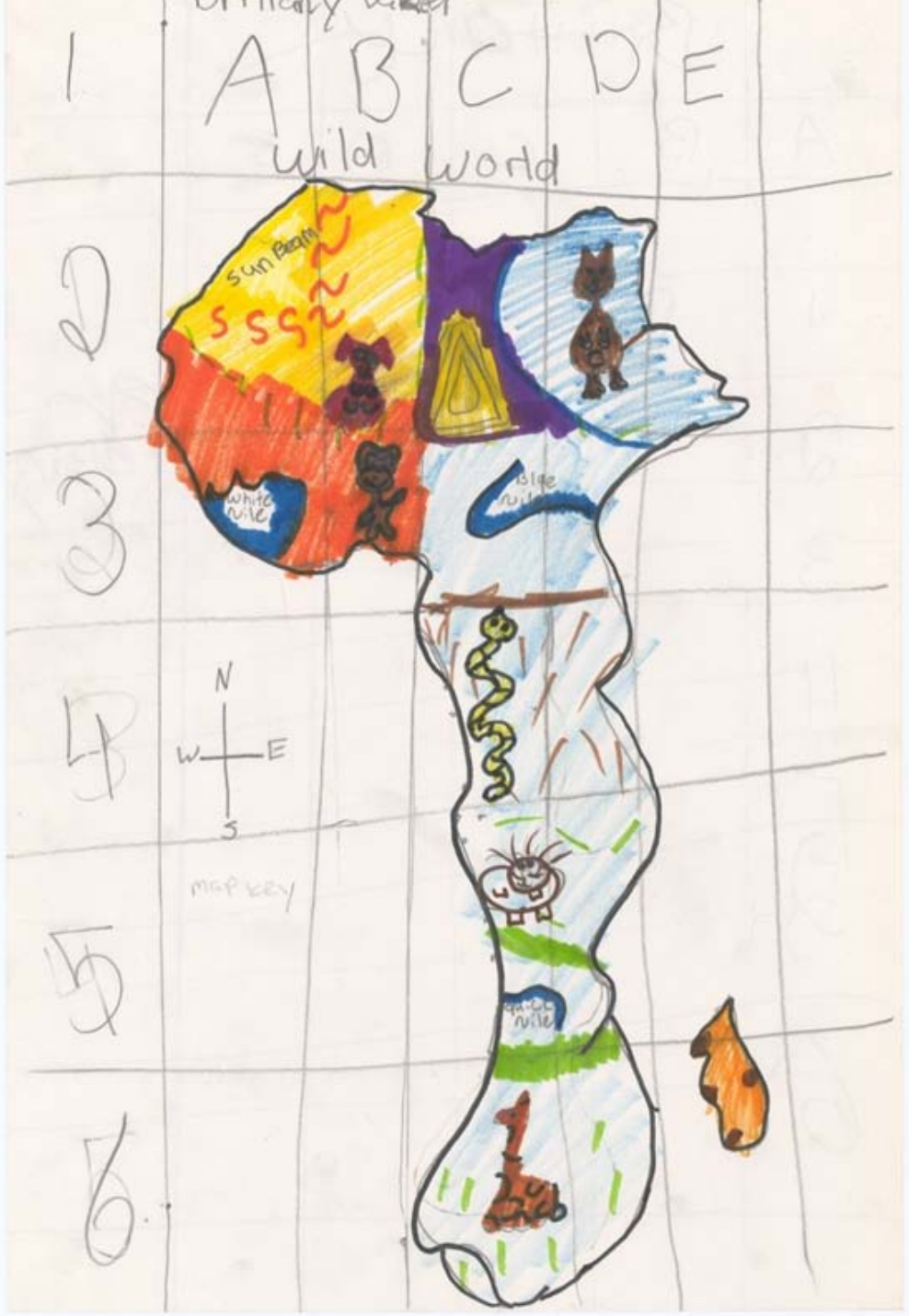
1
A
B
C
D
E
wild world
2
sun Beam
3
white nile
4
N
W
E
S
map key
5
6

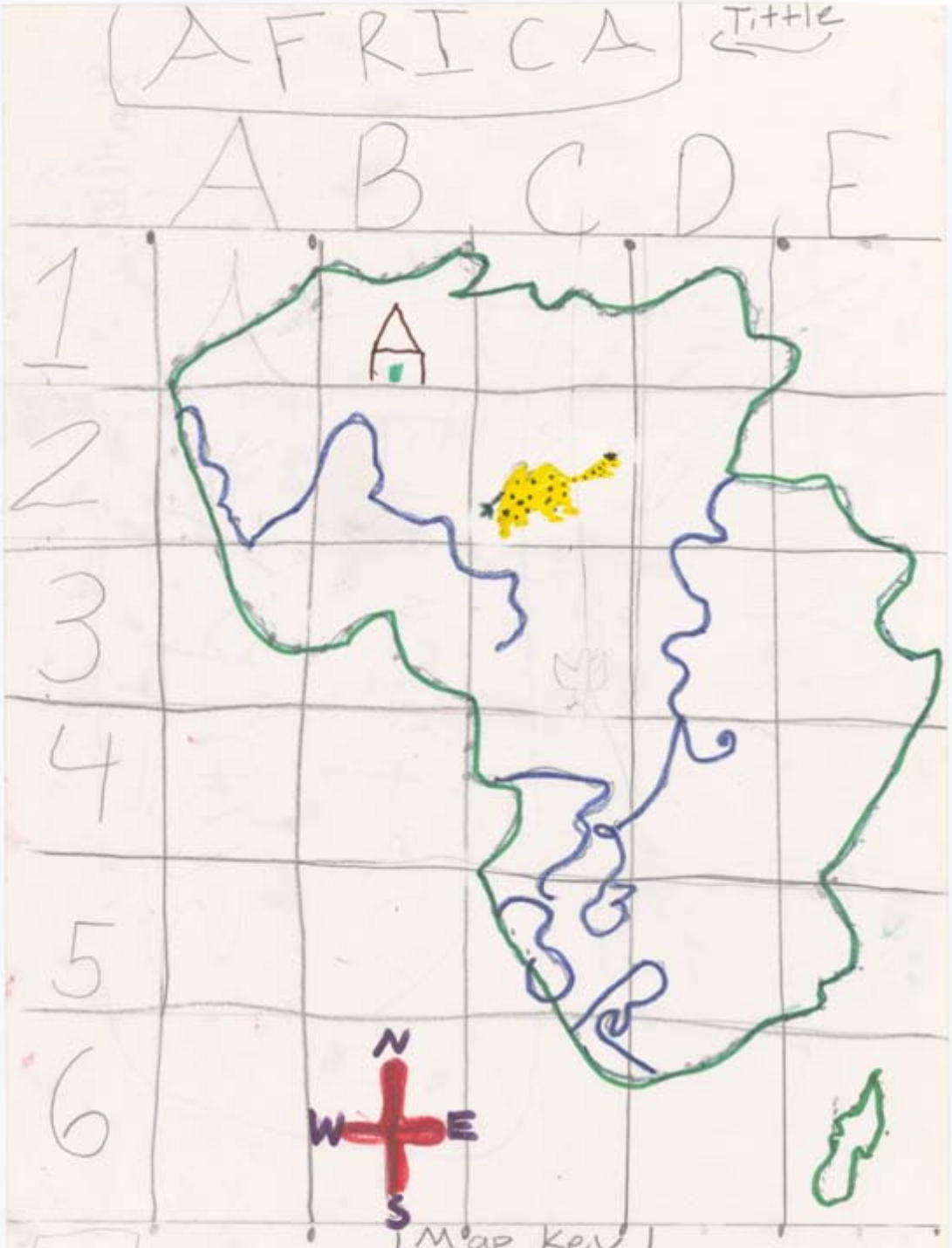
AFRICA
Tittle
A B C D E
1
2
3
4
5
6
N
W
E
S
Map key

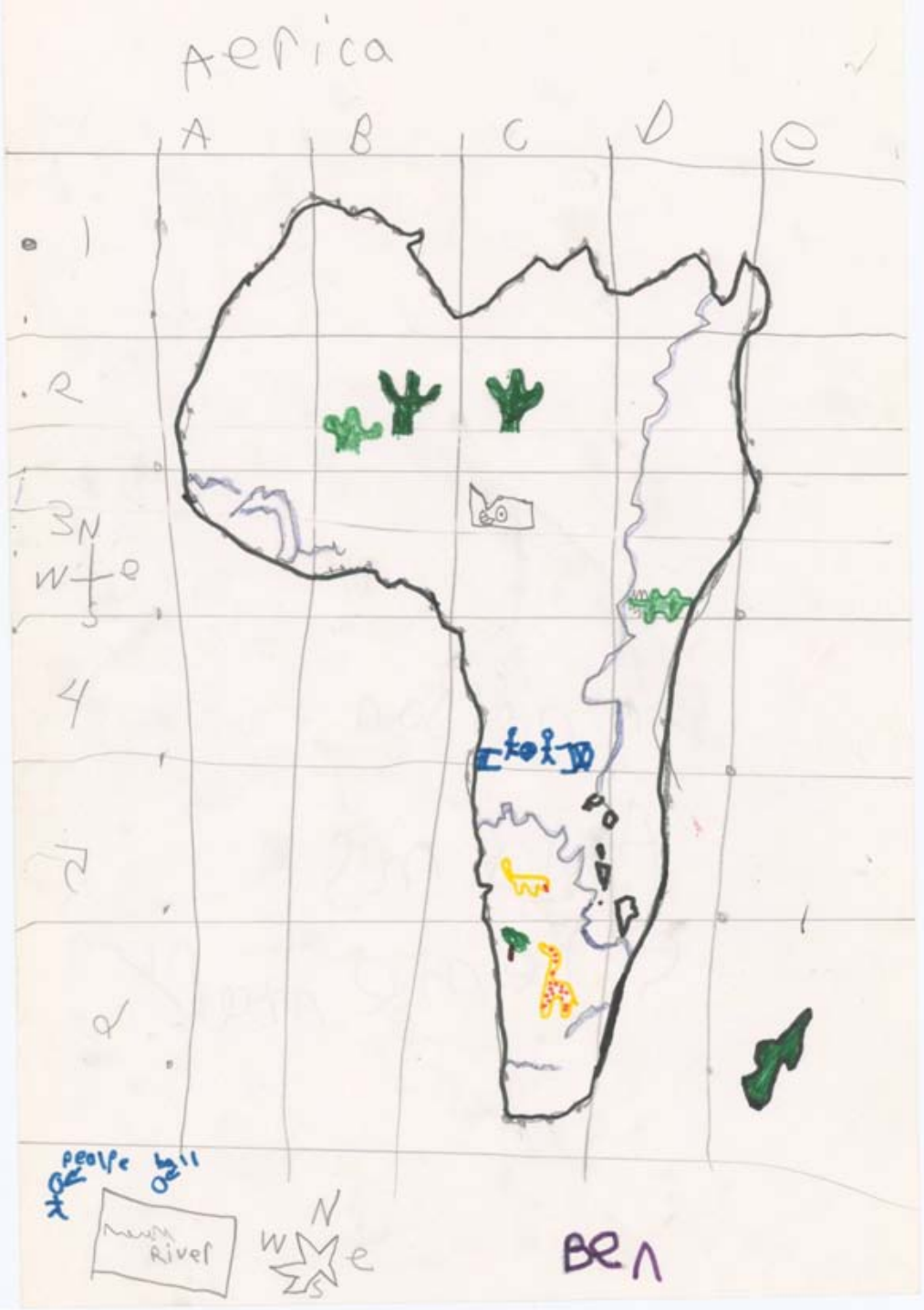
Aerica
A
B
C
D
E
1
2
3
4
5
N
W
E
S
people
ball
River
N
W
E
S
Ben

Bevan

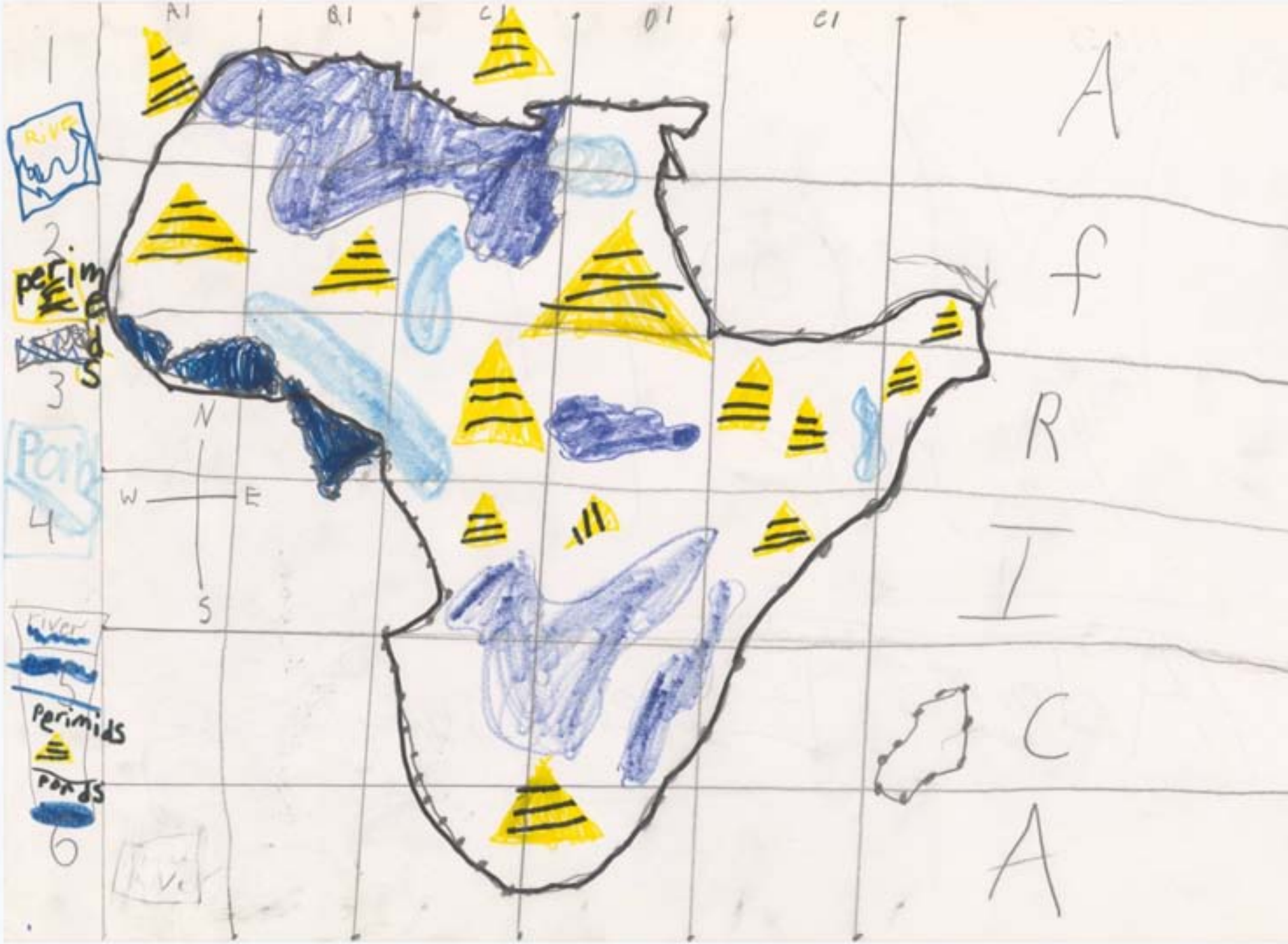
A1
B1
C1
D1
E1
1
2
3
4
5
6
River
perimeds
Pond
N
W
E
S
River
perimids
ponds
River
A
f
R
I
C
A

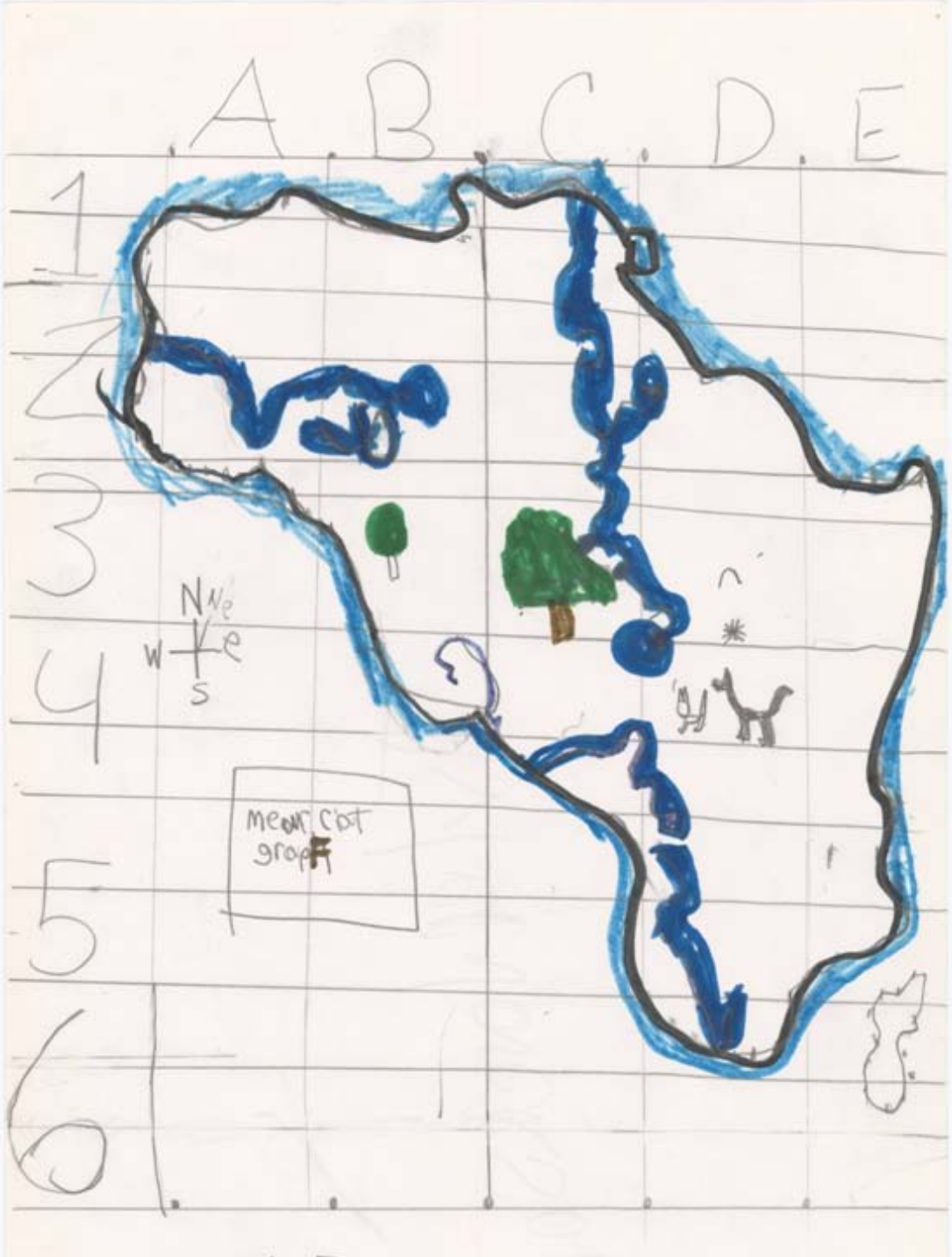
A B C D E
1
2
3
4
5
6
N Ne
W e
S
meur cat
graph


A B C D E
1 2 3 4 5 2
N
W E
S
AFRICA

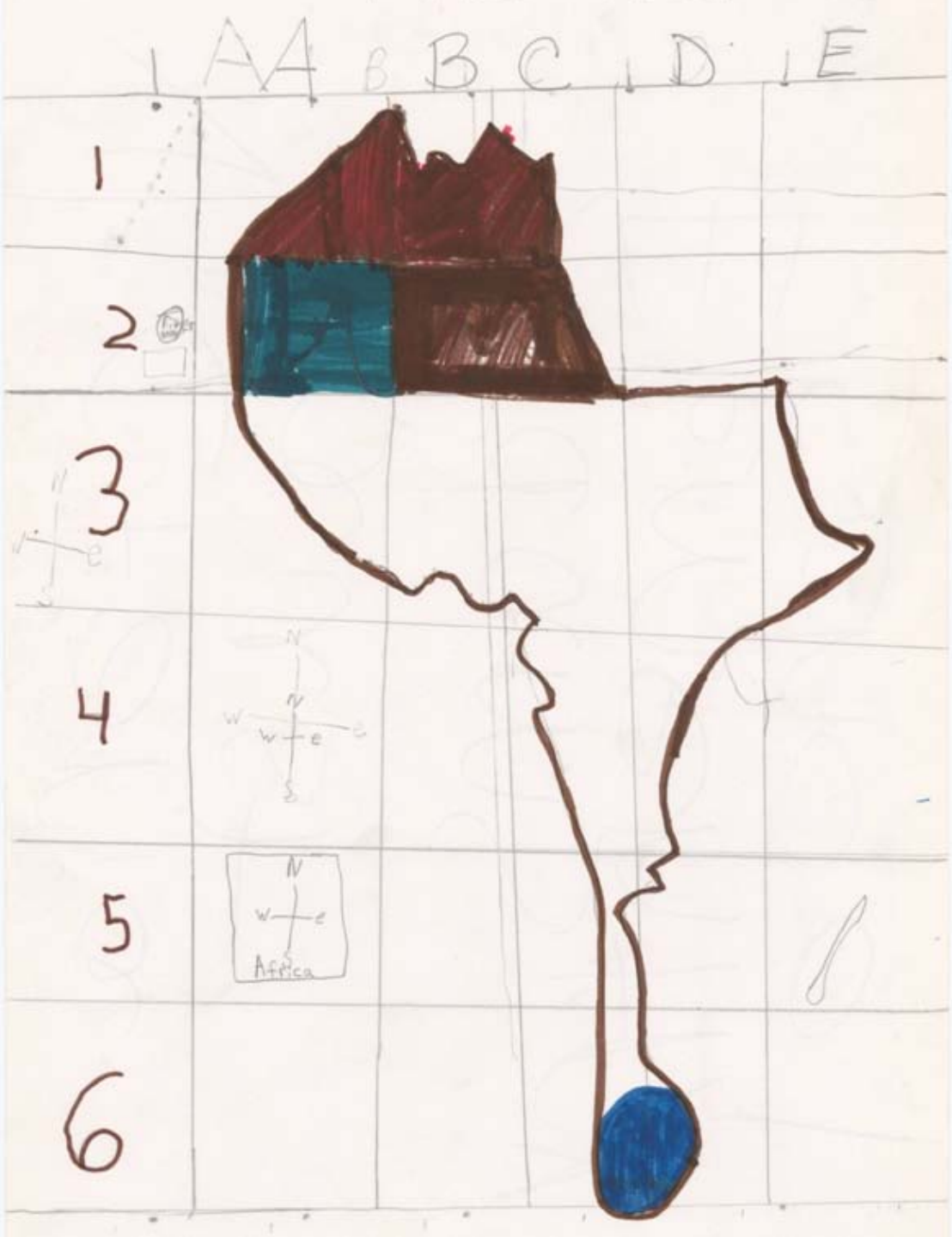
A
B
C
D
E
1
2
3
4
5
6
N
W
E
S
Africa

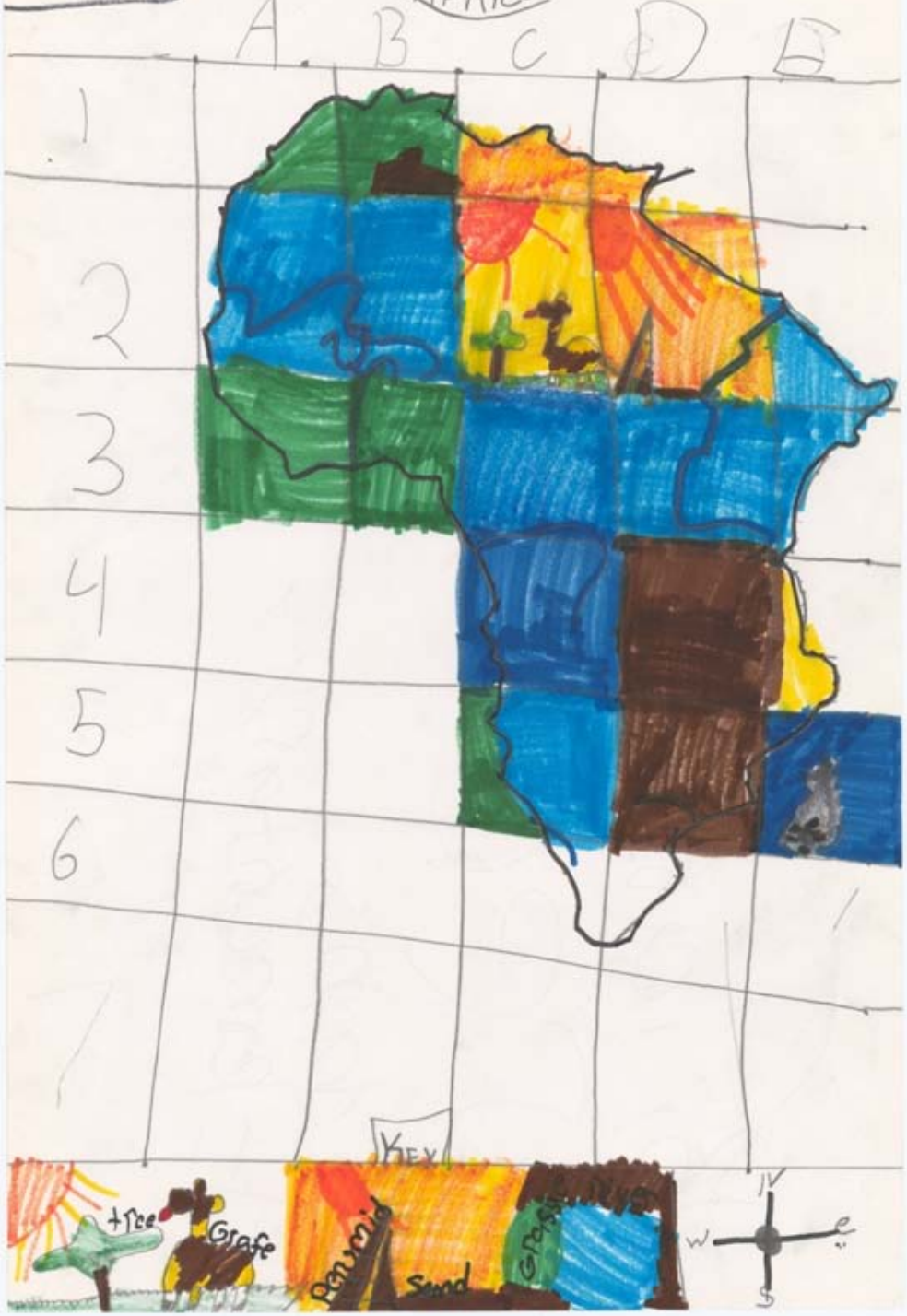
A
B
C
D
E
1
2
3
4
5
6
KEY
tree
Grafe
Pyramid
Sand
Grass
River
N
W
E
S

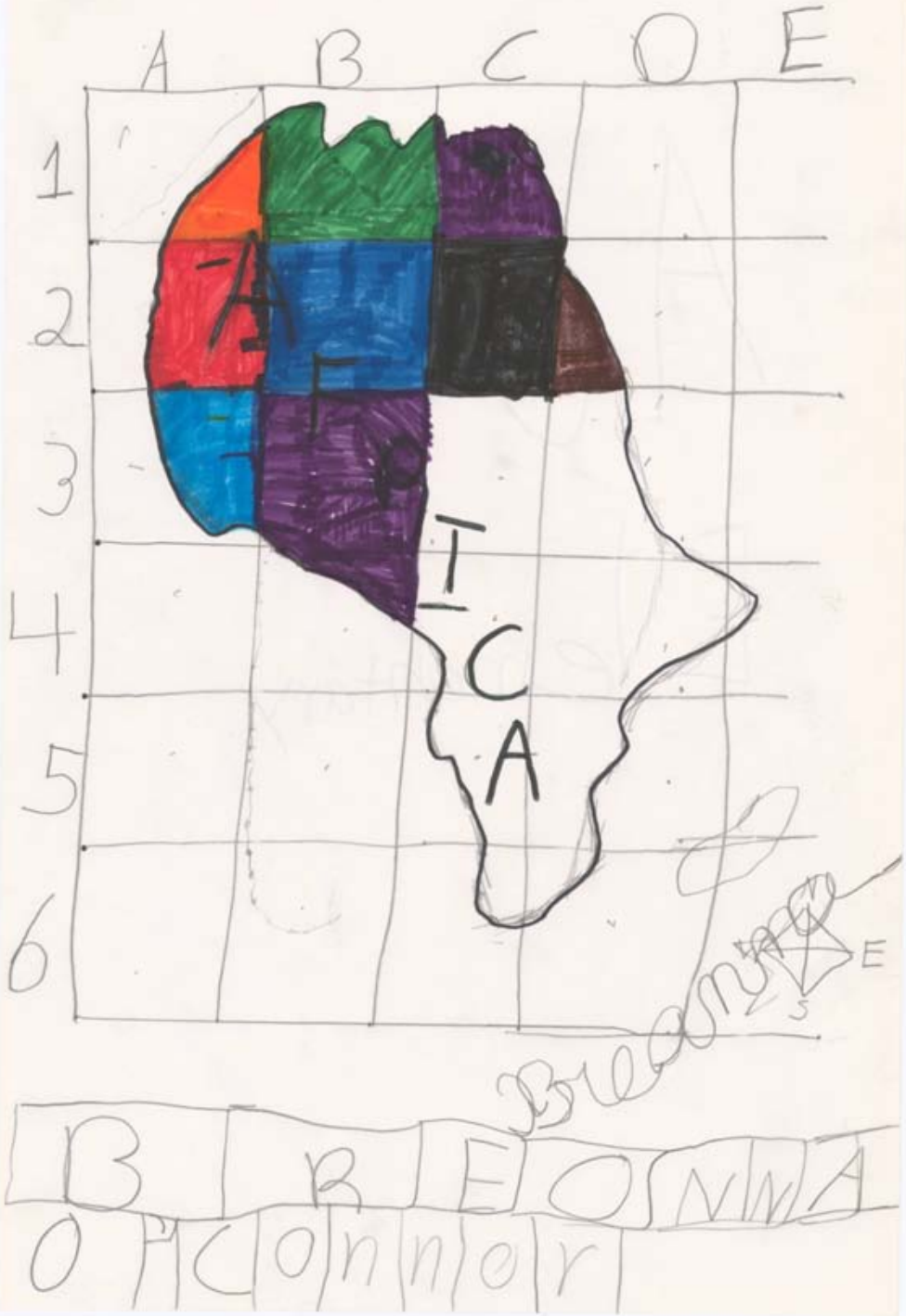
A B C D E
1
2
3
4
5
6
A
T
C
A
E
S
B R E O N N A
O H C o n n o r

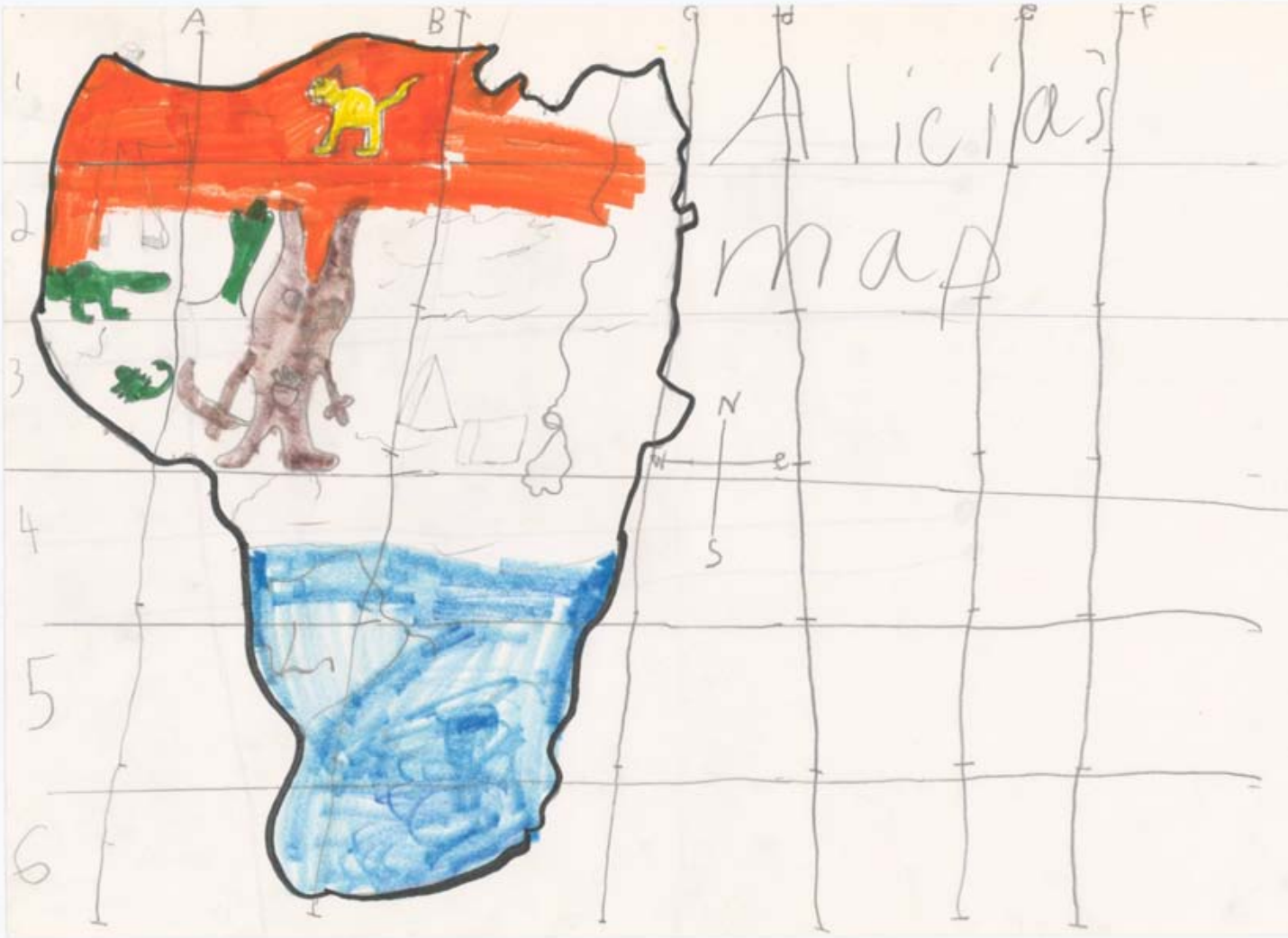
A
B
C
D
E
F
1
2
3
4
5
6
Alicia's map
N
W
E
S

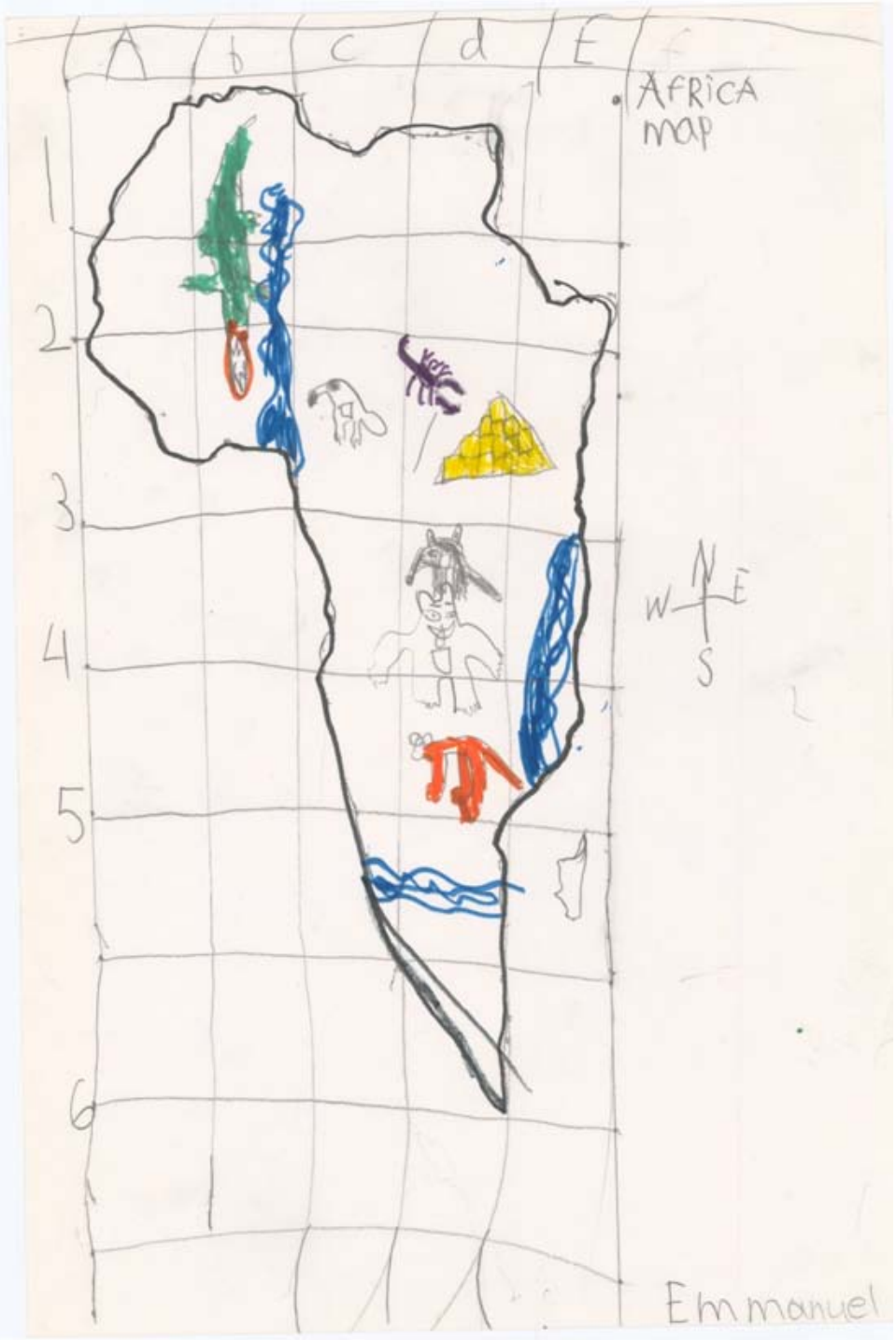
A b c d E f
1
2
3
4
5
6
AFRICA
map
N
W
E
S
Emmanuel

A b C D e
True Miles
1
2
3
4
5
6
7
8
9
10
Wild Afr
Madagascar


1
2
3
4
5
6
7
AFRICA
N
W
E
S
Alantic
ocean

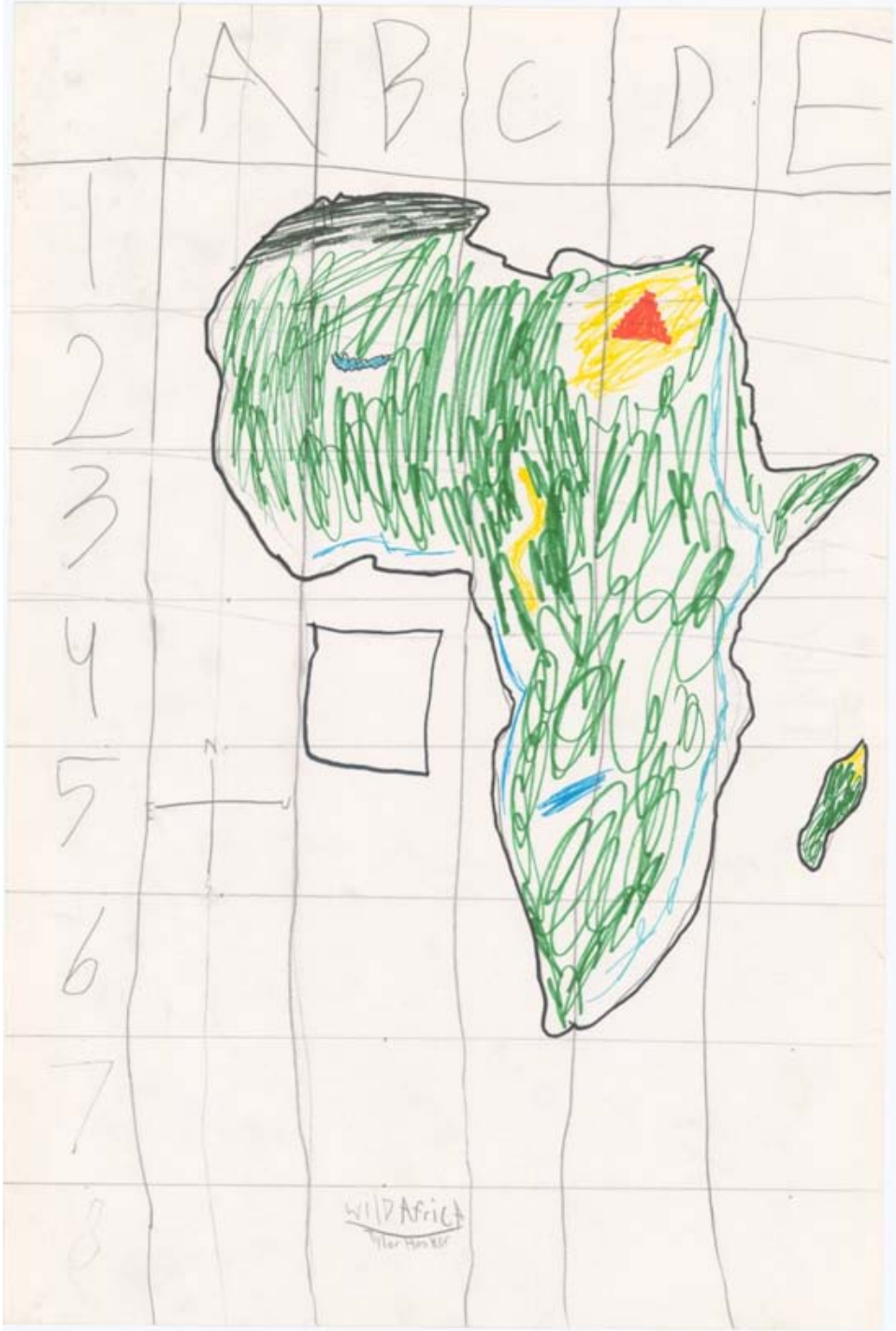
A B C D E
1
2
3
4
5
6
7
8
N
WILD Africa

A a B b C c D d E e F f g
1
2
3
4
5
6
7
8
9
wanda
wild Africa

Aa Bb Cc Dd Ee Ff
1
2
3
4
5
6
7
8
9
perfect land

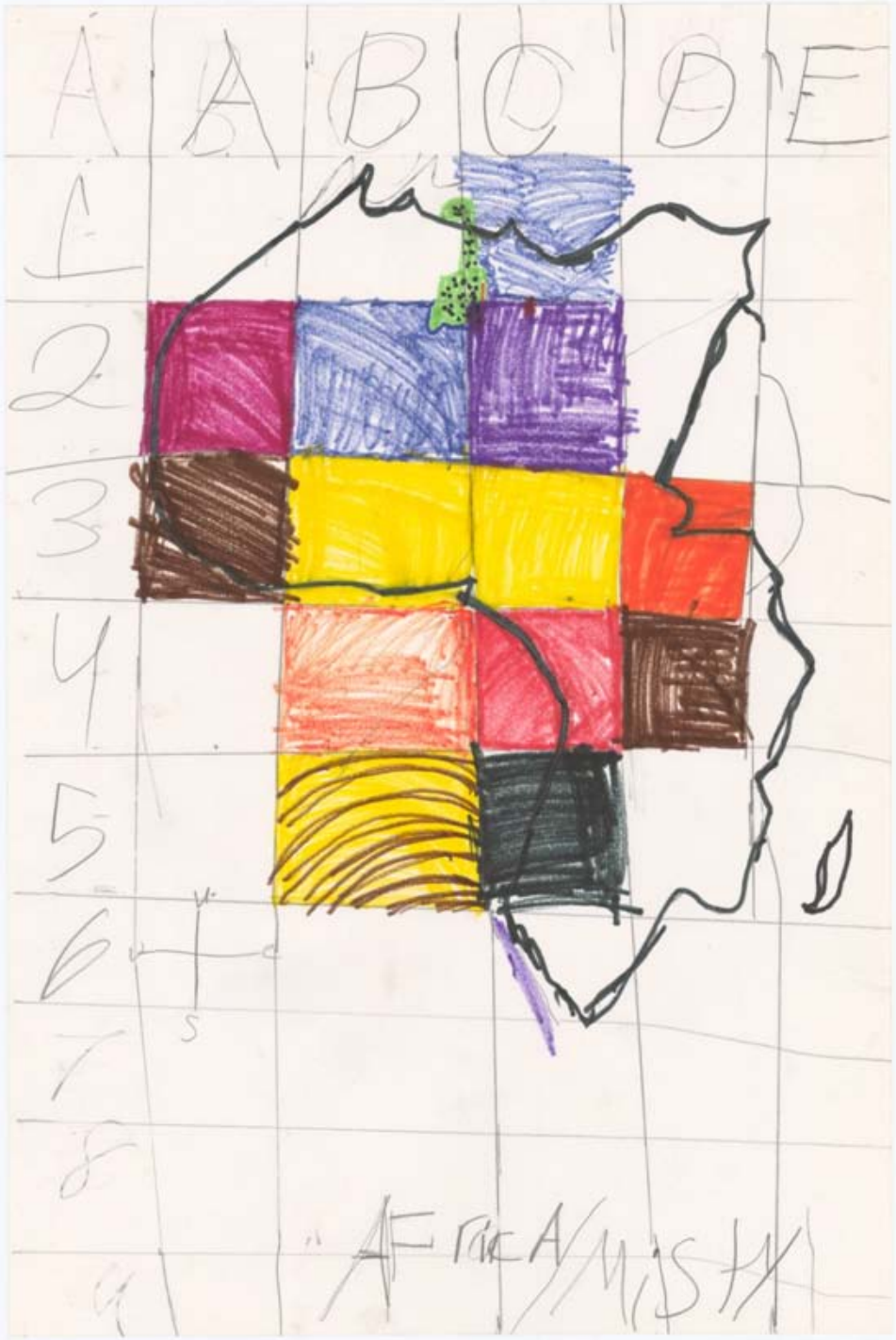
A B C D E
1
2
3
4
5
6
7
8
9
AFRICA/MISH

AFRICA

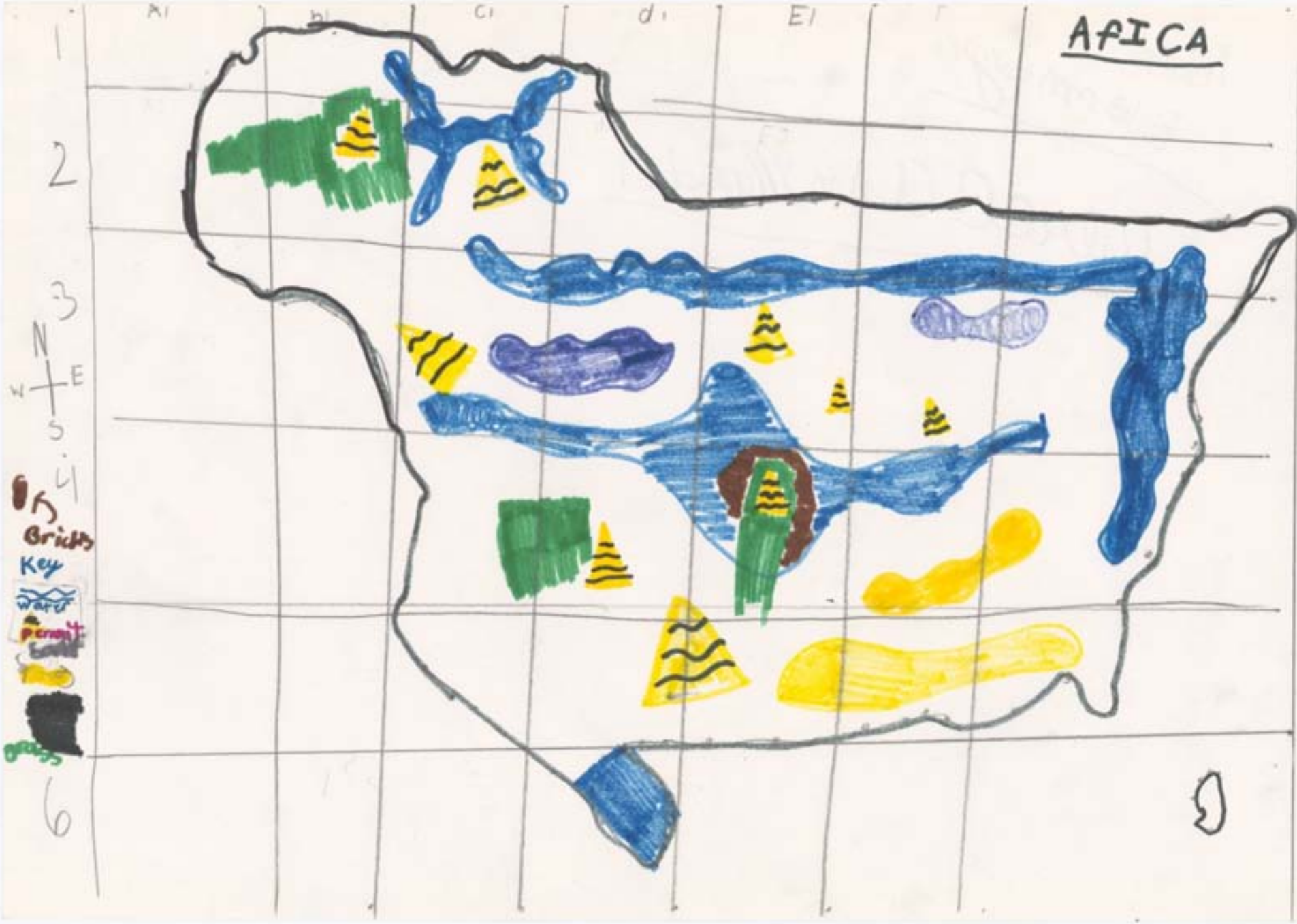
AFICA
Bricks
Key
Water
Permit
Grass
N
E
S
W

AFRICA
A
B
C
D
E
F
1
2
3
4
5
6
N
W
E
S
Atlantic Ocean
Pyrimid
cactus
Grass
Grassy plains
Indian Ocean

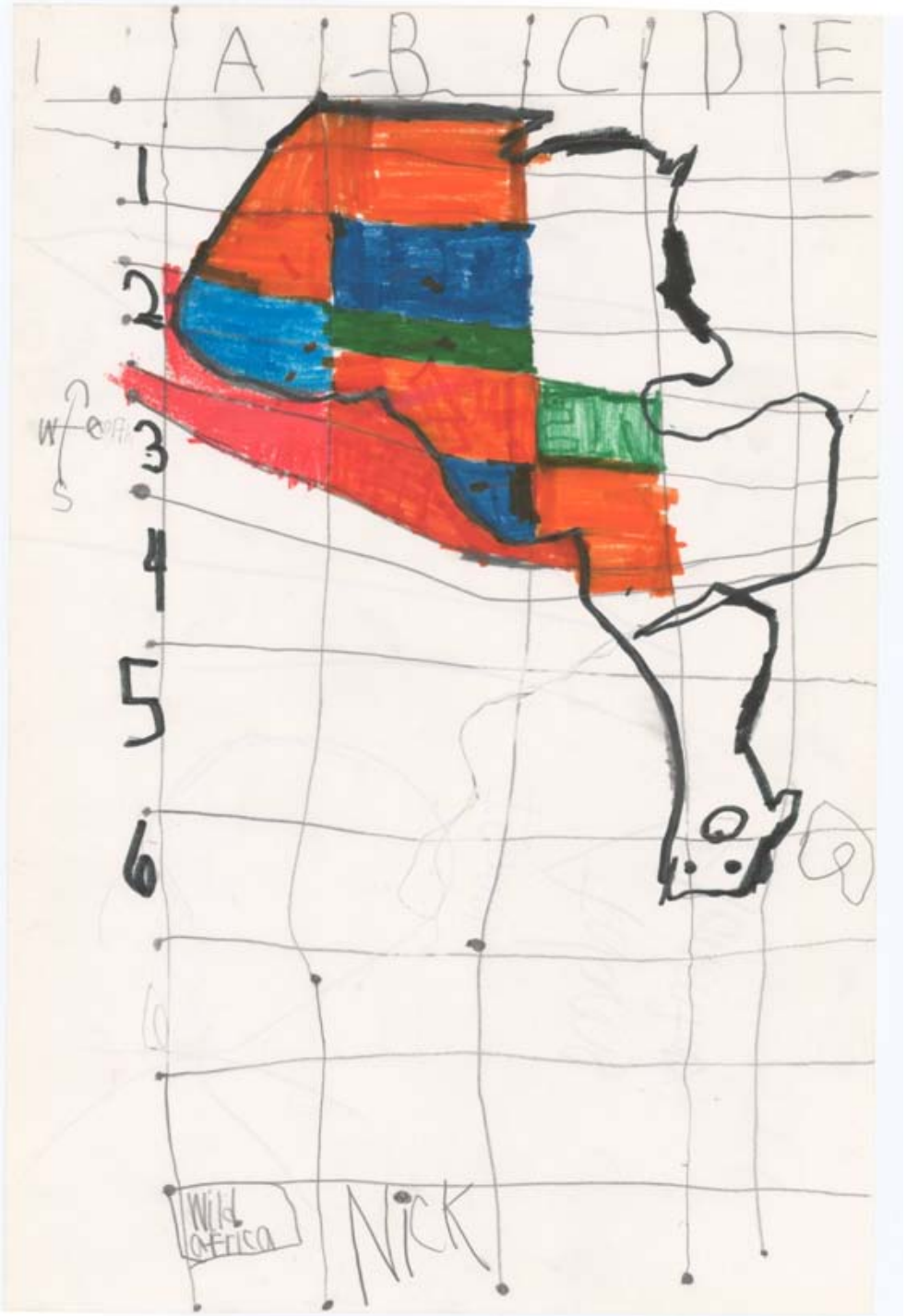
A B C D E
1
2
3
4
5
6
W
S
North America
NICK

Hunter T


A B C D E F
1
2
3
4
5
Dex Bal
Dieb Bal
keys:
yellow:
egphyt
keys:
land
orange

AFRICA

Africa

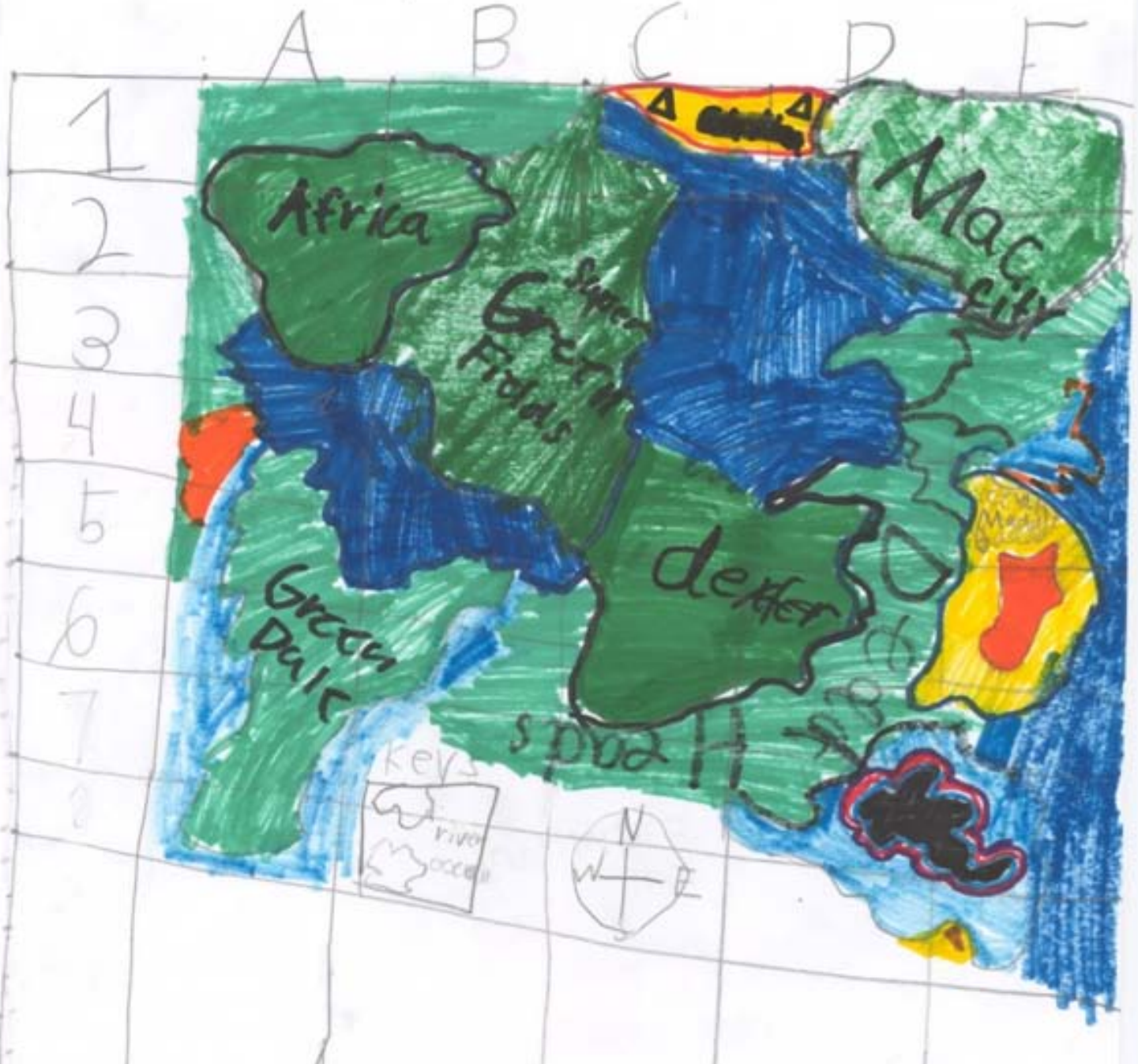


Aa Bb Cc Dd Ee
1
2
3
4
5
6
7
8
by: anna


Africa
A
B
C
D
E
F
1
2
3
4
5
6
7
8
N
W
E
S
Atlantic
OCEAN
Emily

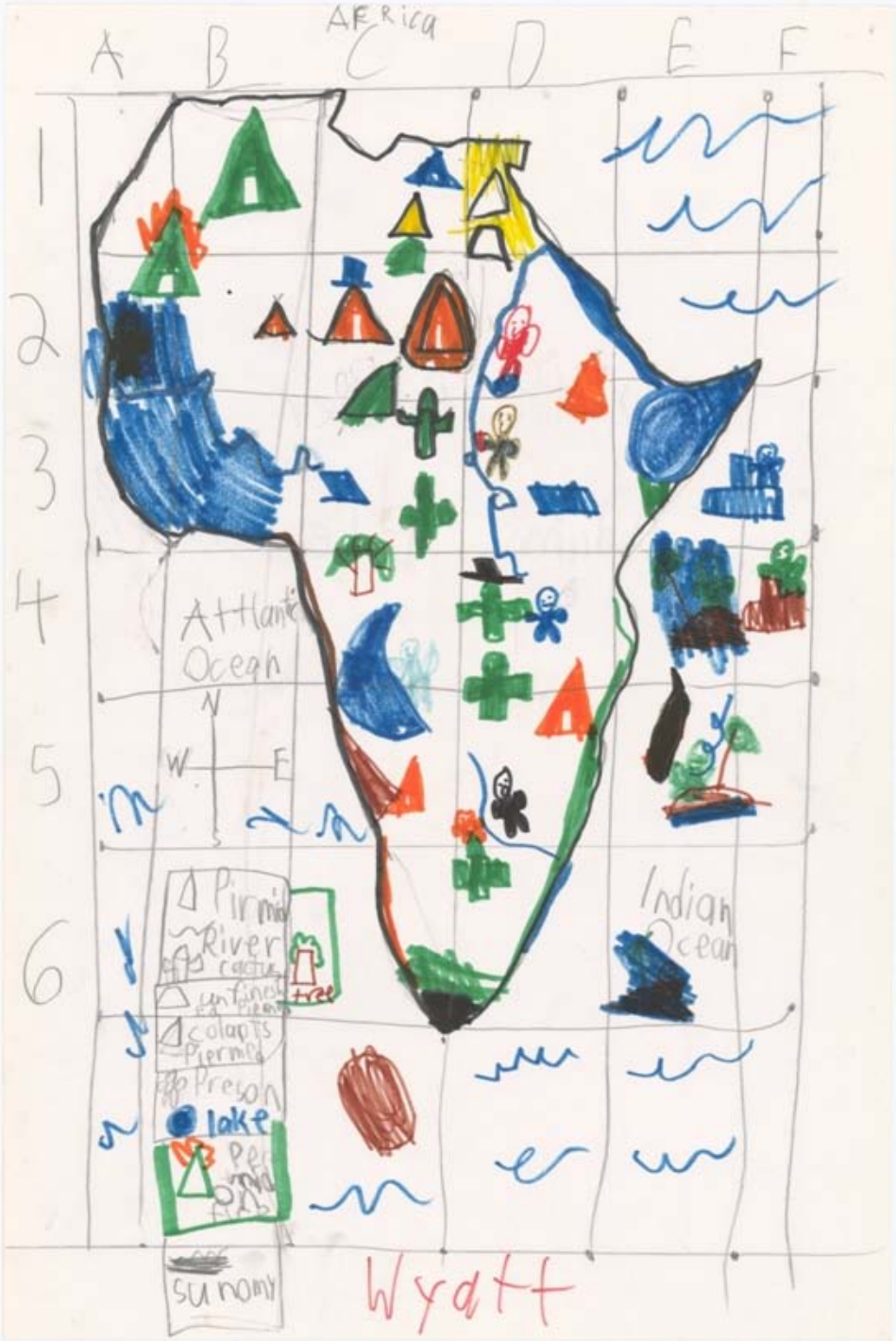

AFRica
A
B
C
D
E
F
1
2
3
4
5
6
Atlantic Ocean
N
W
E
S
Pirmid
River
cactus
tree
colapts
Pirmid
Preson
lake
Indian Ocean
sunomy
Wyatt


Africa
A
B
C
D
E
F
1
2
3
4
5
6
N
W
E
S
N
W
E
S
N
W
e
S

AFRICA

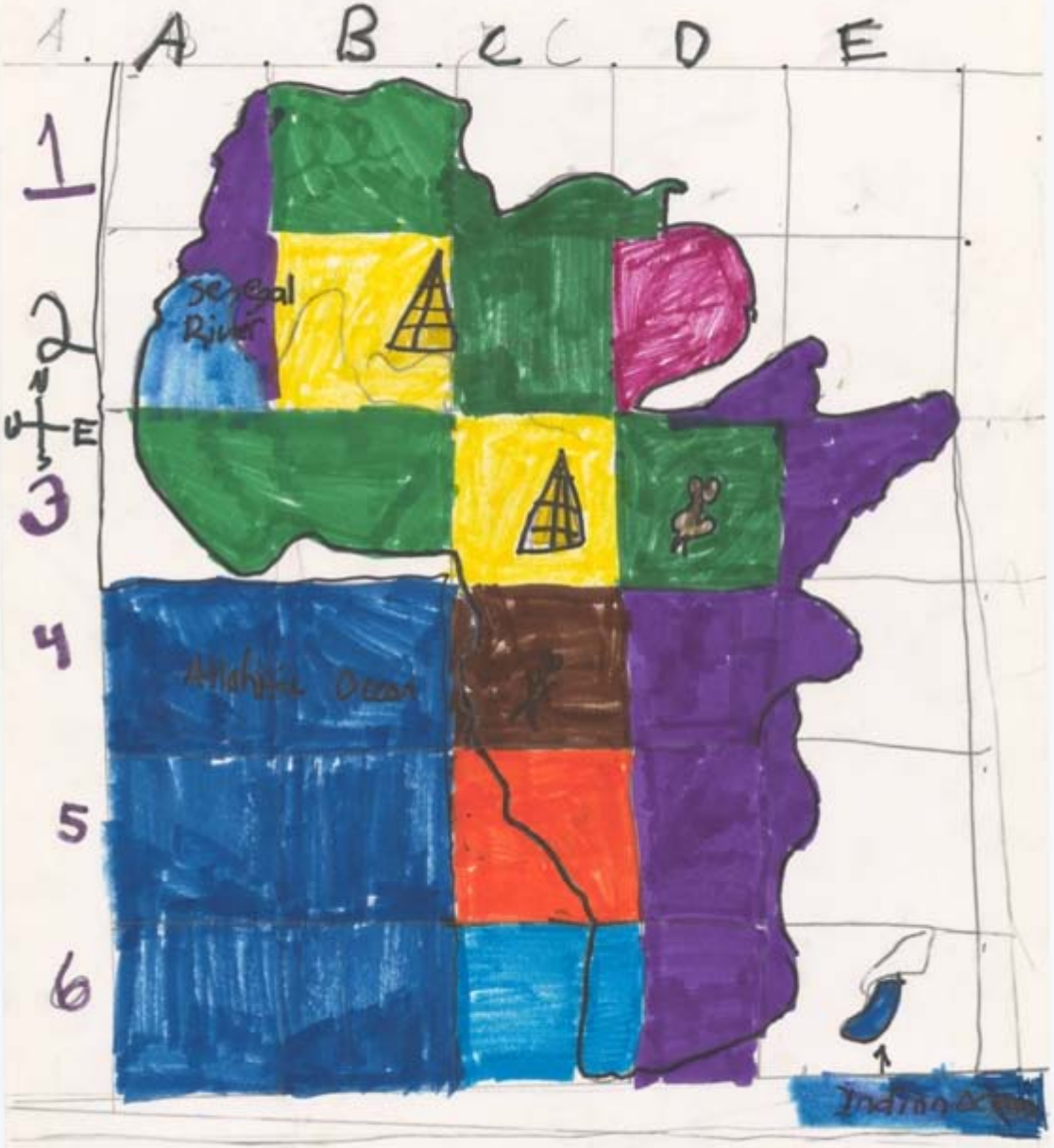
A
B
C
D
E
1
2
3
4
5
6
N
W
E
S
Senegal River
Atlantic Ocean
Indian Ocean

AFRICA
A
B
C
D
E
1
2
3
4
5
N
W
E
S
Madagascar
Indian ocean


Africa
N
W E
S
A B C D E F
1 2 3 4 5 6 7 8 9 10
N
W E
S
N
W E
S
Key
River
pyramid
Key
flag
ocean
Key
tree
cloud

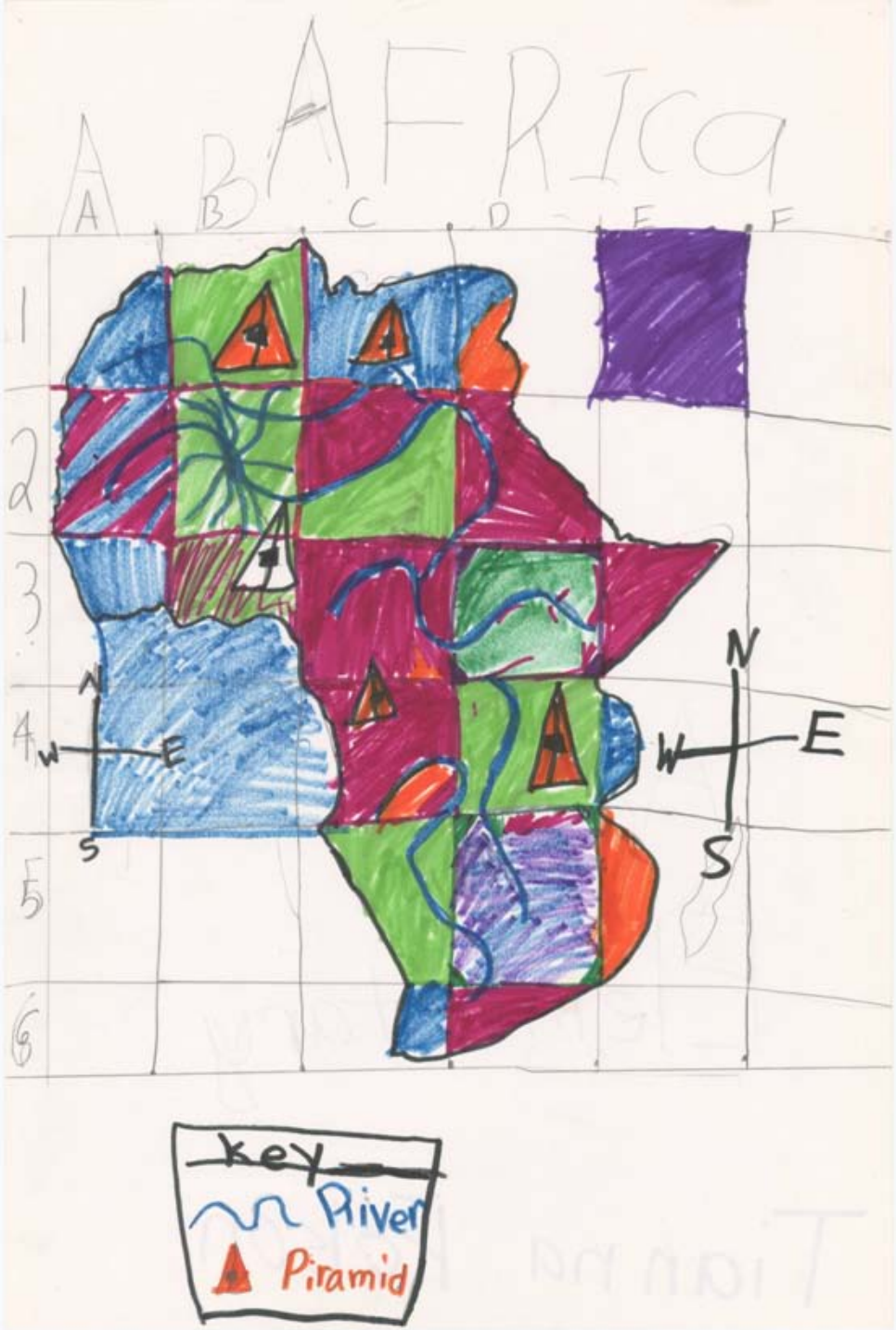
AFRICA
A
B
C
D
E
F
1
2
3
4
5
6
N
W
E
S
N
W
E
S
key
River
Piramid

AFRICA



Nathan

A
B
C
D
E
1
2
3
4
5
6
Lepord
garifle
Lion
trees
N
W
E
S
AFRICA
River
Michelle

Exploring Asia

A GEOGRAPHICAL ADVENTURE FIELD TRIP

Miami University -Hamilton Campus
November 18, 19 , 20 2008

In Search of the Dragon's Jewel

Won't you be a

MIAMI UNIVERSITY

JUNGLE JIM'S INTERNATIONAL MARKET

McGraw Hill Higher Education

WILEY 1807-2007 KNOWLEDGE FOR GENERATIONS

THANK YOU EVERYONE FOR MAKING MAPloration A GREAT SUCCESS YESTERDAY, TODAY, AND TOMORROW!

My Wonderful World
A National Geographic-led campaign

Google Earth

CELEBRATING 50 YEARS 1957 2007 ARCADIS

PEARSON Prentice Hall

CENGAGE Learning™

RAND McNALLY